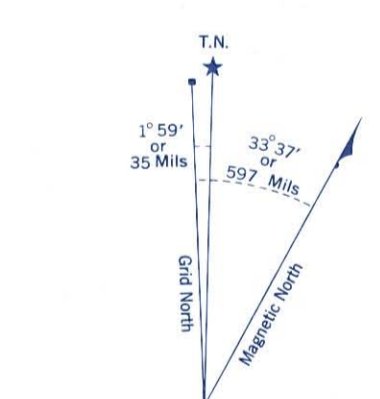

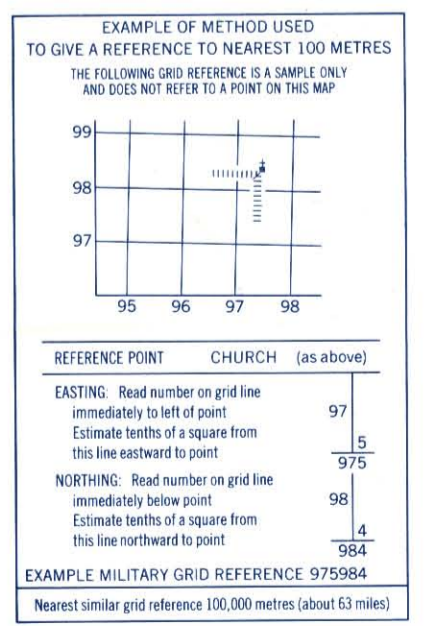


AIR PHOTO INDEX 1151/3
AREA KLAZA RIVER HEADWATERS, Y.T.
CLIENT KERR ADDISON MINES LTD.
PHOTO SCALE 1:20000 DATE 13 Sept. 1985
CAMERA RC 10 LENS ATII 4149 F.L. 304.49mm
JOB NO. 85-753 COLOR NEG.
PHOTOGRAPHY FLOWN BY: NORTH WEST SURVEY CORPORATION (YUKON) LTD.

Refer to this map as: 115-1/3 EDITION 1 ASE SERIES A 722



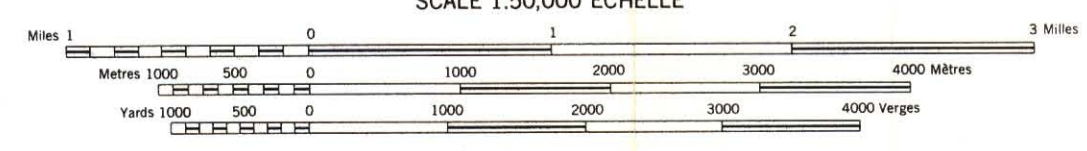
ONE THOUSAND METRE UNIVERSAL TRANSVERSE MERCATOR GRID. Table with columns for GRID ZONE DESIGNATION (8V) and 100,000 M. SQUARE IDENTIFICATION (LE, LD).



Legend table for roads and routes. Includes categories like 'hard surface, all weather', 'loose or stabilized surface, all weather', and 'cart track' with corresponding symbols and descriptions in English and French.

MOUNT NANSEN YUKON TERRITORY

SCALE 1:50,000 ÉCHELLE



CONTOUR INTERVAL 100 FEET Elevations in Feet above Mean Sea Level North American Datum 1927 Transverse Mercator Projection

ÉQUIDISTANCE DES COURBES: 100 PIEDS Elevations en pieds au-dessus du niveau moyen de la mer Niveau de référence nord-américain 1927 Projection transverse de Mercator

Some names on this map are not yet official. Corrections or additions are invited by the Survey and Mapping Branch.

Édition en 1985, par le SERVICE DE CARTOGRAPHIE, MINISTÈRE DE LA DÉFENSE NATIONALE, d'après des photographies prises en 1985, publiées sur le terrain en 1985. Établie par la DIRECTION DES LÈVÉS ET DE LA CARTOGRAPHIE, MINISTÈRE DE L'ÉNERGIE, DES MINES ET DES RESSOURCES. Imprimée en 1985.

007019

115-1/3 EDITION 1