

4217-2072  
 L3-6-1141

007136

Vangorda Mapping - Geology  
 1152 Bench

Dispersion Dir 7

16/09/91

01-02 - 12m

02-03 - 16m

03-04 - 16m

04-05 - 17m

05-06 - 18m

06-07 - 17m

07-08 - 16m

08-09 - 15m

09-10 - 15m

10-11 - 14m

11-12 - 21m

12-13 - 11m

13-14 - 14m

14-15 - 16m

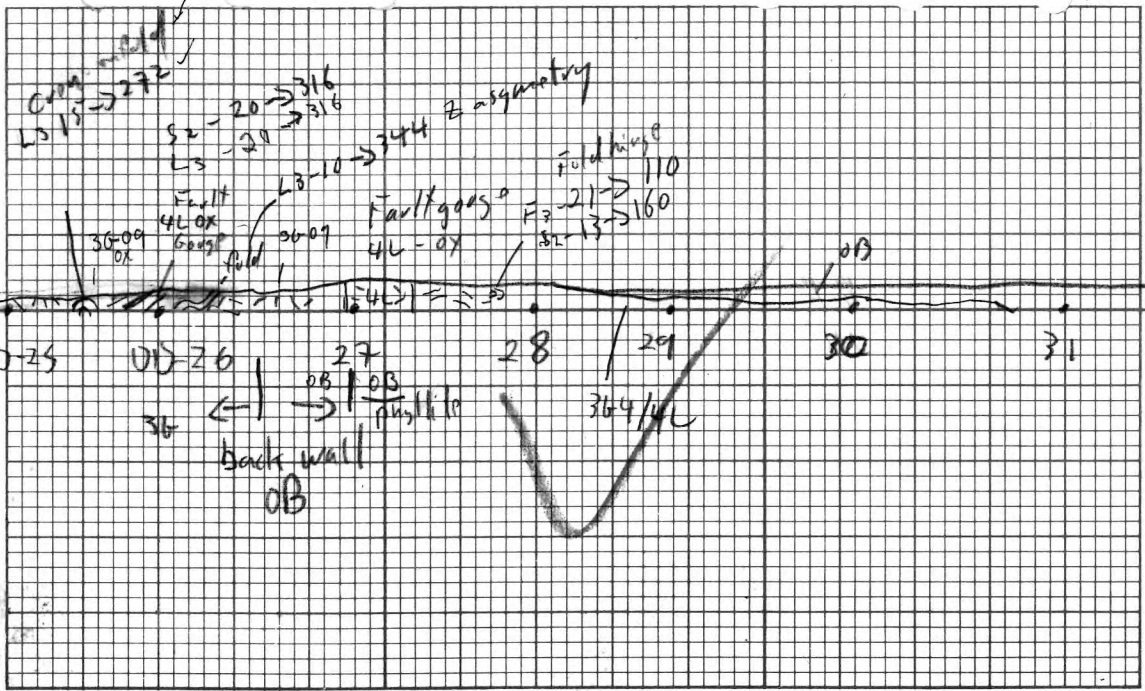
15-16 - 17m

16-17 - 13m

17-18

18-19

19-20



0.24  
 LS 15 → 272

S<sub>2</sub> - 20 → 316  
 L<sub>5</sub> - 20 → 316

Z-asymmetry

L<sub>3</sub> - 10 → 344

Fault  
 4L-0X  
 Gauge  
 36-09  
 OB

Fault gauge  
 4L-0X

Field hinge

F<sub>3</sub> - 21 → 110  
 S<sub>1</sub> - 13 → 160

015-25

015-26

27

28

29

30

31

32

← →  
 OB  
 Back wall  
 OB  
 physika

364/4L

1146 Creek diversion

01/010/91

D-18 - ~~12~~ -

1m above floor OB clay w 10L

D-19, 2m - OB " "

D-20 2.5m - OB - 4A4

in floor w pfront (heaved?) to

10m → D-21

D-21 - 2m 0.13 "

D-22 - 1m 0.13 "

D-23 50cm " "

D-24 50cm " "

D-~~24~~ ~~25~~ - ~~10m~~

25-26 - ~~13m~~ 10m

26-27 - ~~12m~~ 13m

27-28 - ~~11m~~ 12m

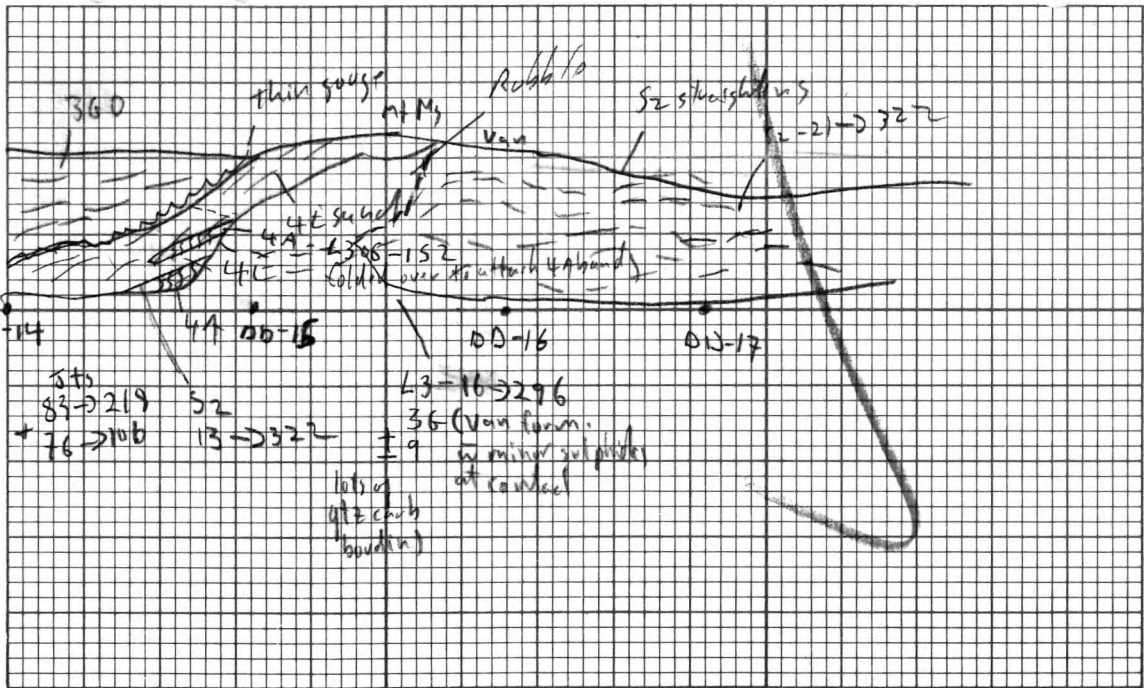
28-29 - 9m

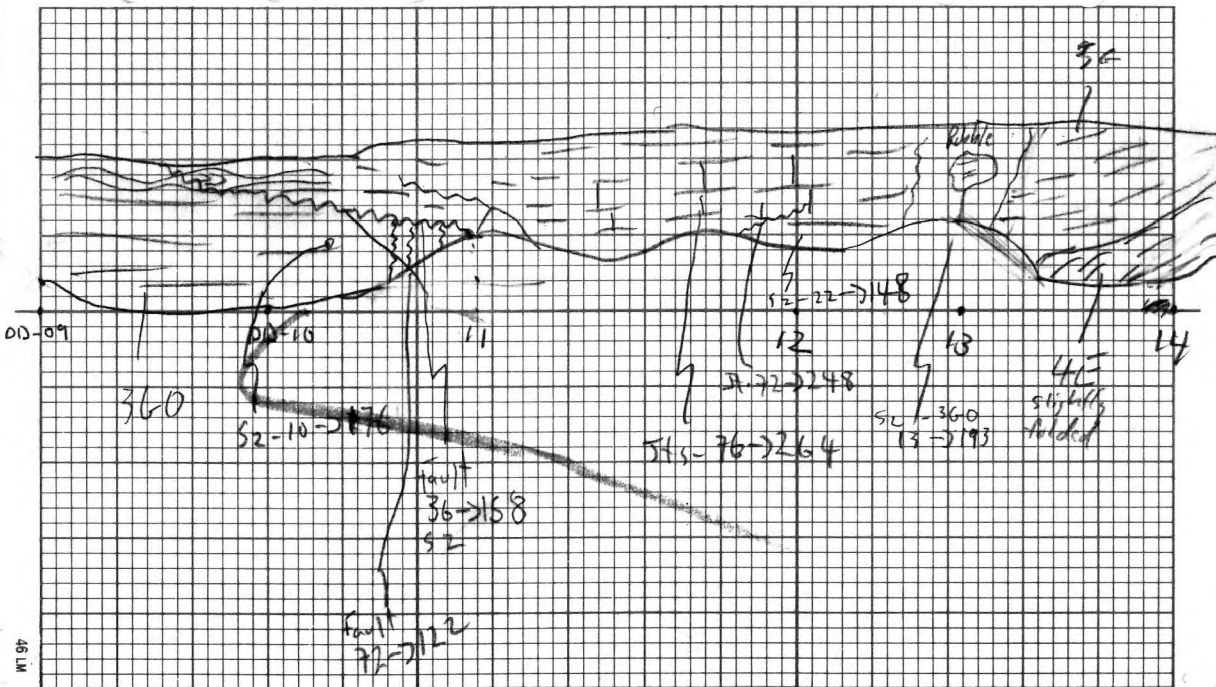
29-30 - 12m

30-31 - 14m

31-~~32~~ - 8m

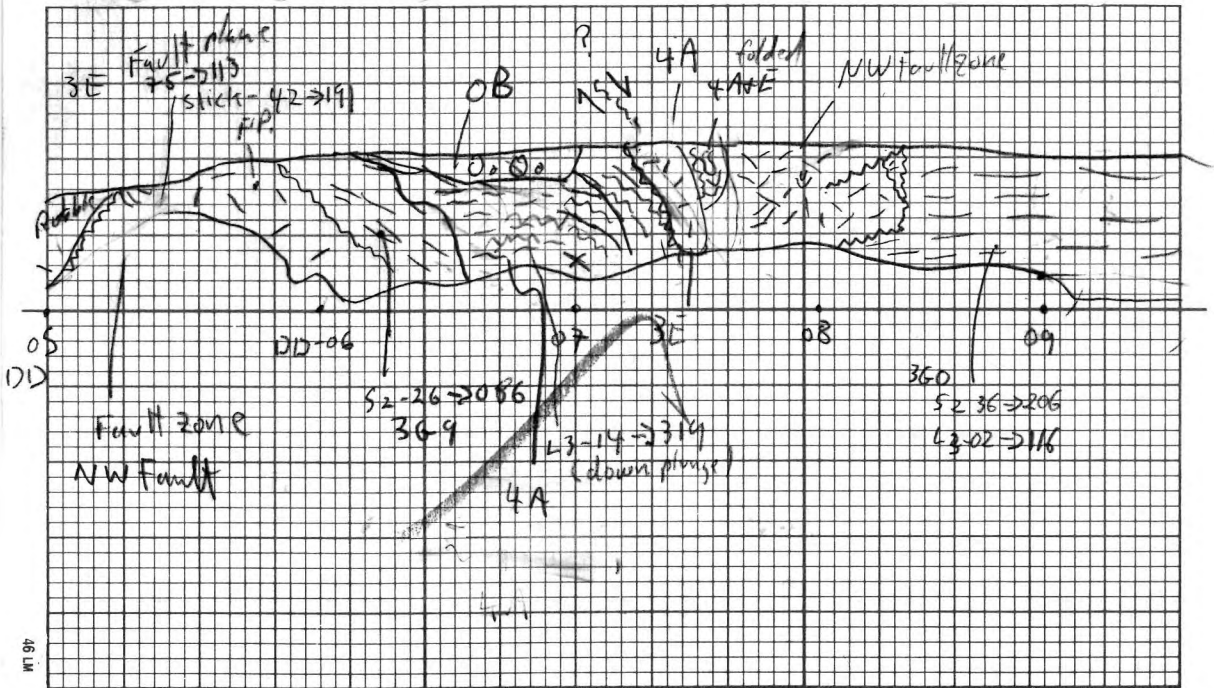
~~32-33~~





46 LM

16/09/91



16/09/91