

340

2B

360X

F-20 → 314

minor fault 46 gauge

46-36
3.54

46-35
2m

244
2m

33
3m

462
2m

31
2m



gauge 36
20m

Sz 24 → 311

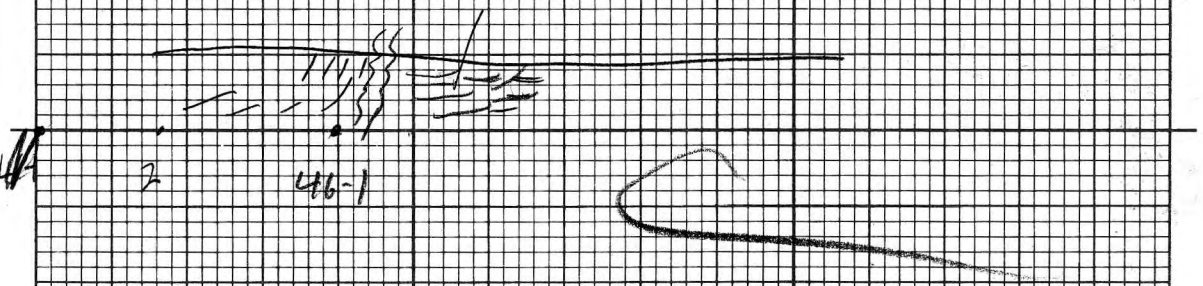
Fault 75 → 350
gauge

36 gauge
35 → 267

36 width (bound)

007287
Vangorda

Location on
clear way
LP3 32 → 328



S2-18 → 2321

Fault
S2-59 → ~~3509~~

070

Minor houses
S2-24 → 2302

4A1369
of

ex 36

ex - 36
of 48
houses

90 PLSO

90 P

3509

Mud

S1

S2

S3

S4



of 36

S2-11 → 202

Fault
33 → 2258

Fault
15 → 2164

Fault

36 waga te w spody, mierz 30 w sekund. P_y



90-PL-56

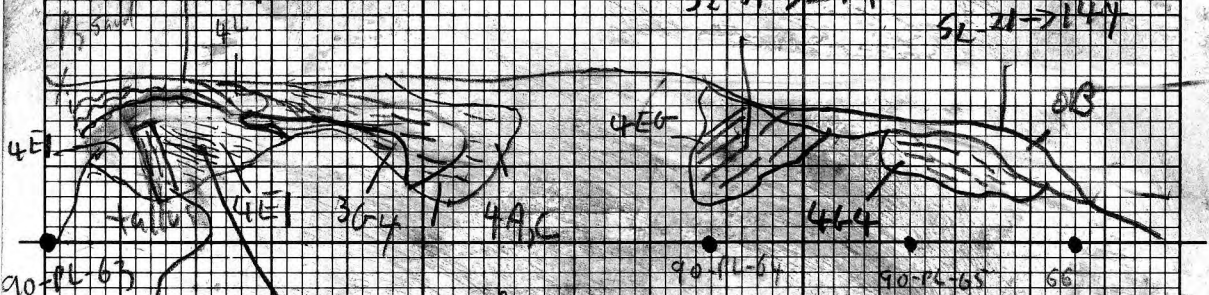
55

S2 11 → 090
F2 09 → 5092

4A/4C 14/3G4

S2-31-2241

S2-21-2144



90-PL-63

90-PL-64

90-PL-65

66

3C Dyke
 S2-43-2247
 S2 720-2343

22/10/90

90 PL - 63 - 64 - 44m

64 - 65 - 13m

65 - 66 - 11m

19/10/90

19 → 288

52 → 249

4C → 4L hand

4L → 4C

4L → 4C

4A

4EG



59

fold?

90 → 58

57

56

Tues

02/10/90

90-PL - 14 - 17 - 14m

90-PL - 17 - 18 - 20m

90-PL - 18 - 19 - 15m

90-PL - 19 - 20 - 22m

20 Sept/

PL1 - ~~440~~ 136 / 30^{pw}
360

Sept 20 used

90-PL-1

90-PL-2

Sept 21 (Friday)

B Used pick-ups G + ~~4~~
 & set traverse from G at 47"
 // sections

Monday Sept. 24~~th~~

90-PL-3-6

3-4 - 11 m

4-5 - 18.3 m

5-6 - 10.5 m

43-7 104

Tues. 4011 - 25/91

90-PL-07 - 08 - ~~9.5m~~ 10.7m

90-PL-08 - 09 - ~~9.5m~~ 8.6m

Thurs. 27/09/90

90-PL-13-12 - 13.7m

90-PL-12-11 - 12.0m

90-PL-11-10 - 15.0m

Monday 2. 3/10/90

90-PL-¹⁶15-¹⁵14 - 24m

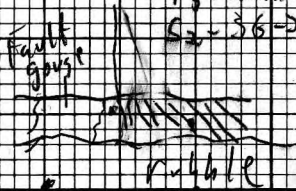
90-PL-¹⁵14-¹⁴13 - 11m

PL-15-16

14
PL-15

PL-13
14

S2 59 → 206
ALS
F3 - slickenside SS → 139
S2 - 36 → 196




90PL-41 90-PL-40

Wiped out
by shovel

Last picknet used 90-PL-39

11/10/40

90-PL-40-41 - 12m



10/10/90

90-PL-34-35-22m

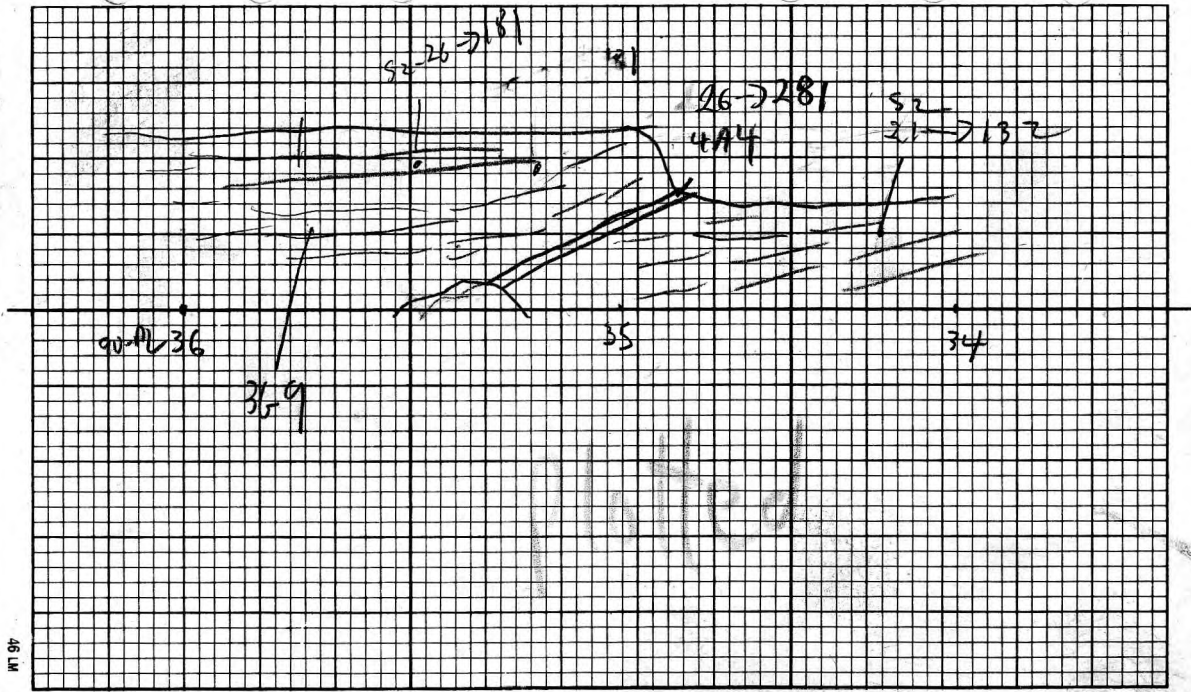
35-36-29m

36-37-37m

37-38-15m

38-39-9m

10/10/90



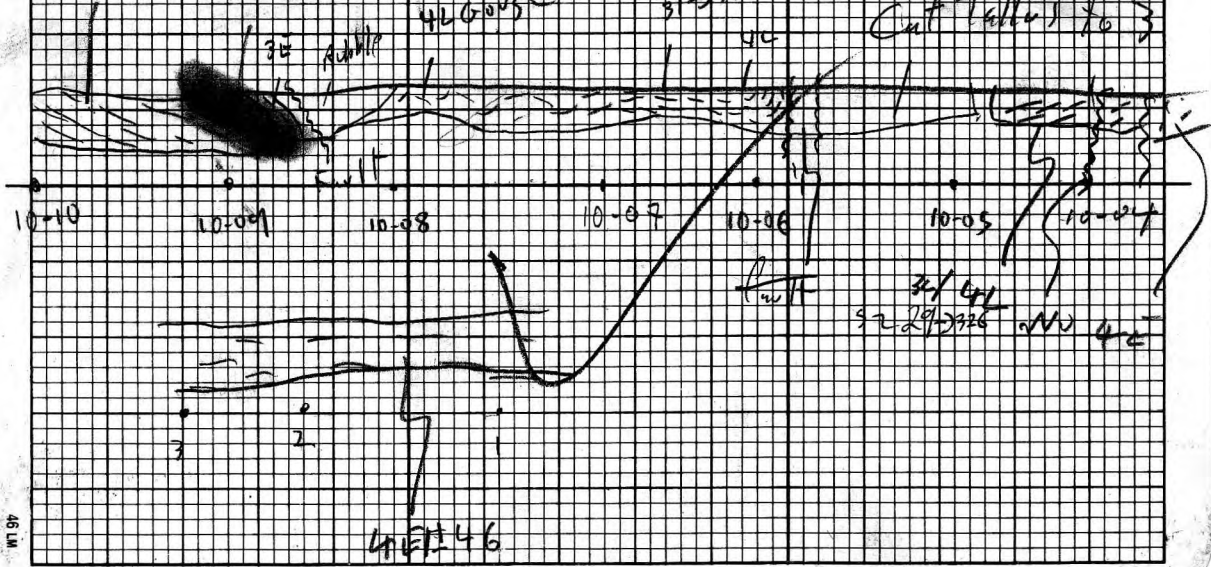
S2
20 → 354
364/42 (P)

4E4

4L Gouze

31 → 335

Cut Tallow to 3



17/10/91

10-10 - 10-09 - 13m

10-08 - 11m

10-07 - 14m

10-06 - 10m

10-05 - 13m

10-04 9m

10-03 10m

10-02


10-01

P- 20m N of 16-33


230 strikes

65 Dip

3609
52-25 → 240
22-10 → 351
5 arpm



C 46-18 B 46-17 A 46-15



44/9E OX #3005

44 07
0B

0B

0B

0B

L
40-05
46-27

K
40-04
46-26
44

J
40-03
46-25

I
46-24
40-02
44 mixed
w/ 4A
Abundant

H
40-01
46-23

G
46-22

29/10/91

1146 should 10

A-B - 19m

B-C - 24m

C-D - 20m

D-E - 12m

E-F - 22

F-G - 15

G-H - 8m

H-I - 22m

I-J - 14m

J-K - 19m

K-L - 12m

3E/36 vich
OB

3E folded

52-3699
40-7332



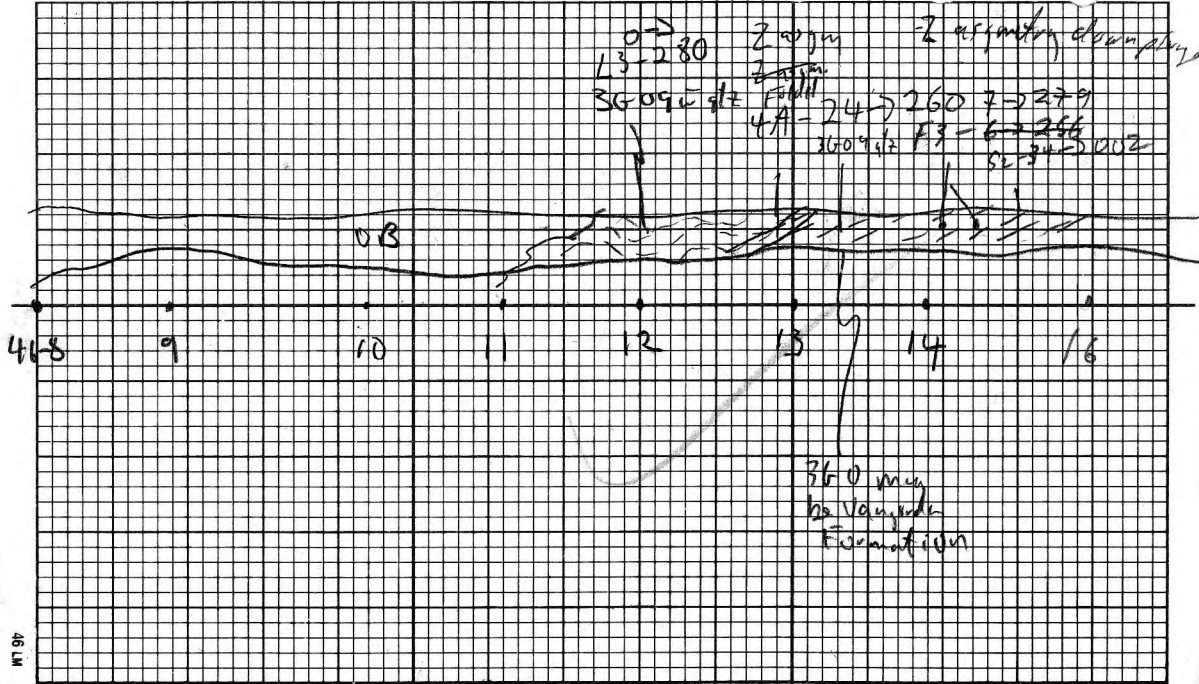
B
46-22

F
46-21

E
46-20

D
46-19

C
46-18



0 -> 13 - 280
 200 m
 2 asymmetric downplay
 360091/2
 4A - 24 -> 260
 7 -> 279
 F3 - 6 -> 255
 S2 - 34 -> 202

0B

360 m m.
 ba. Vandyke
 Formation

23/10/91

shovel 10 - 1146

46-8 - 9 - 9m

9-10 - 13m

10-11 - 9m

11-12 - 9m

12-13 - 10m

13-14 - 9m

Minor faults
throughout

Fault 86 → 160 360°

Fault 78 → 116

Sz
20 → 268

Fault 88 → 147

← 360

Lodg
Till

A 40-16 B 40-17 C 40-18 D 40-19 E 40-20 F 40-21 G 40-22

60 → 156

60 → 324

Sz-30 → 225

Sz
41 → 248

41
of
gorge

Fault plane
85 → 359

79 → 179

prominent

7/2/92

11 ~~49~~ N End of Pit

A-B - 13

B-C - 11

C-D - 14

D-E - 14

E-F - 10

F-G - 10


G-H - 7

H-I - 6

I-J - 8

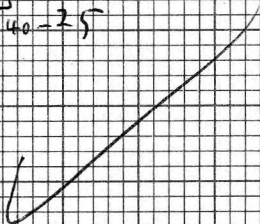
Field
62-2360

Already mapped

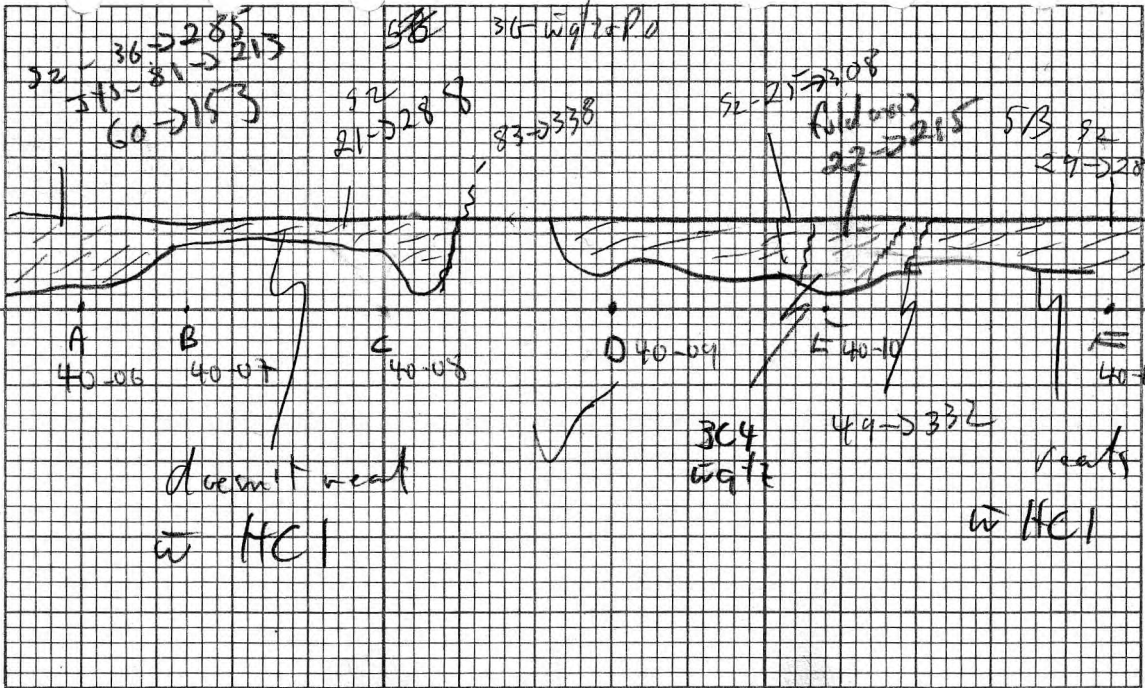


Rubble

G 40-22 H 40-23 I 40-24 J 40-25



2/02/92



21/01/92

1140 bench East wall

A-B	-	7 m
B-C		13 m
C-D		15 m
D-E		14 m
E-F		17 m
F-G		18 m
G-H		14 m
H-I		17 m
I-J		11 m
J-K		
K-L		
L-M		

1140 Mapping NE pit wall

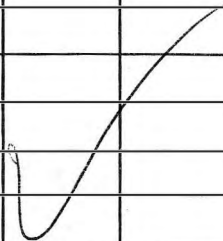
Ox - contact at I (40-14)

S₂ 25 → 238 Sm N of G (40-13)

J₂ - 70 → 072 73 → 185

@ I - 25 → 20 6 S₂ (40-14)


10 → 258 Cven + fold



Fault 50 → 162

fault?

OX



F
40-11

G
40-12

H
40-13

I
40-14

J
40-15