
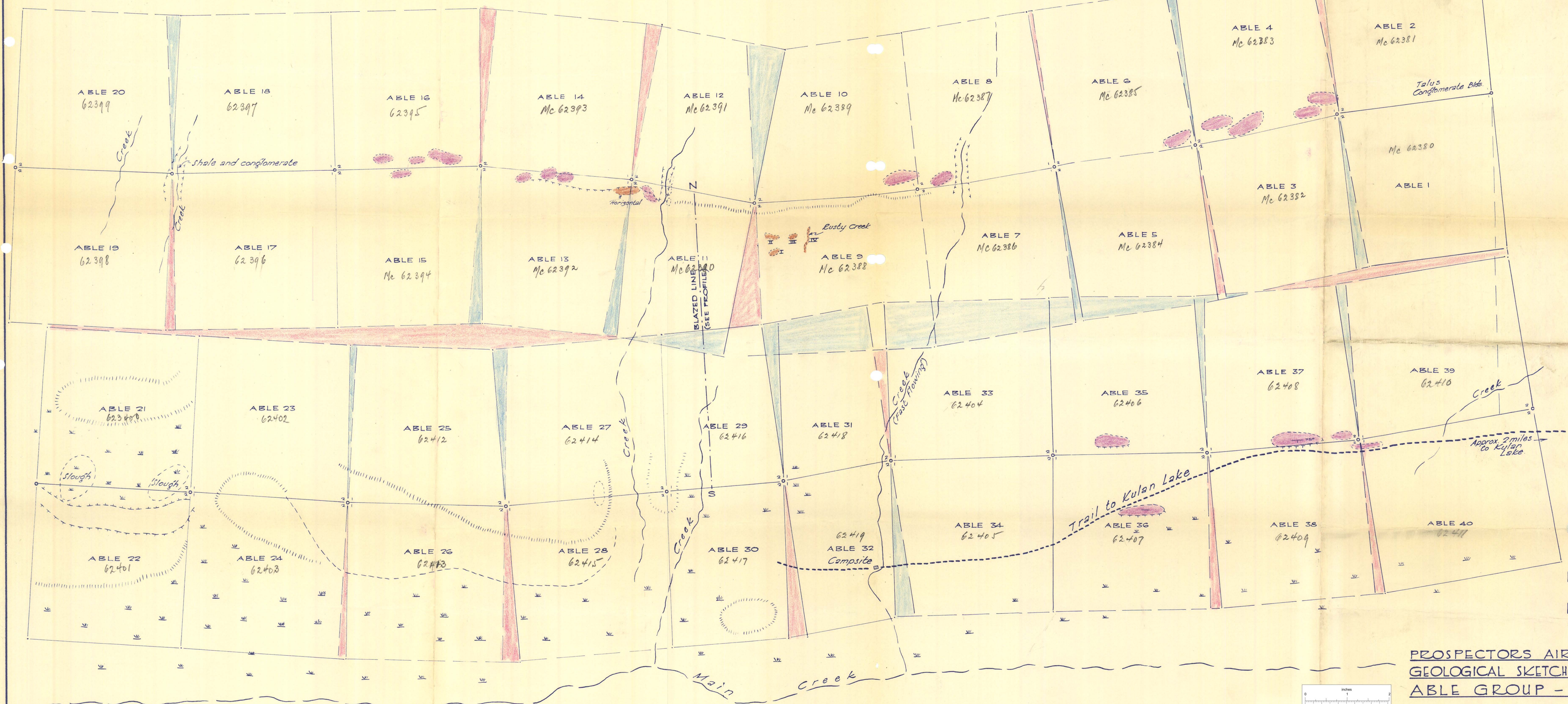
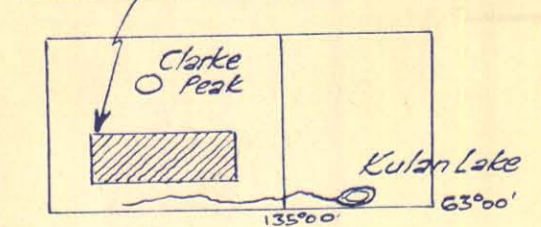



KEY MAP SHOWING LOCATION OF STAKED GROUND ON MAP SHEET-890A.



Recording Date August 21st

- Open Fractions
- Overlapped ground
- Recent conglomerate cemented by limonite Eusty gossan. Slate zones
- Conglomerate
- I, II, III, IV. Samples taken.

PROSPECTORS AIRWAYS CO. LTD.
GEOLOGICAL SKETCH & COMPASS SURVEY OF
ABLE GROUP - Y. T.



1" = 400'

AUGUST 1954.

007337