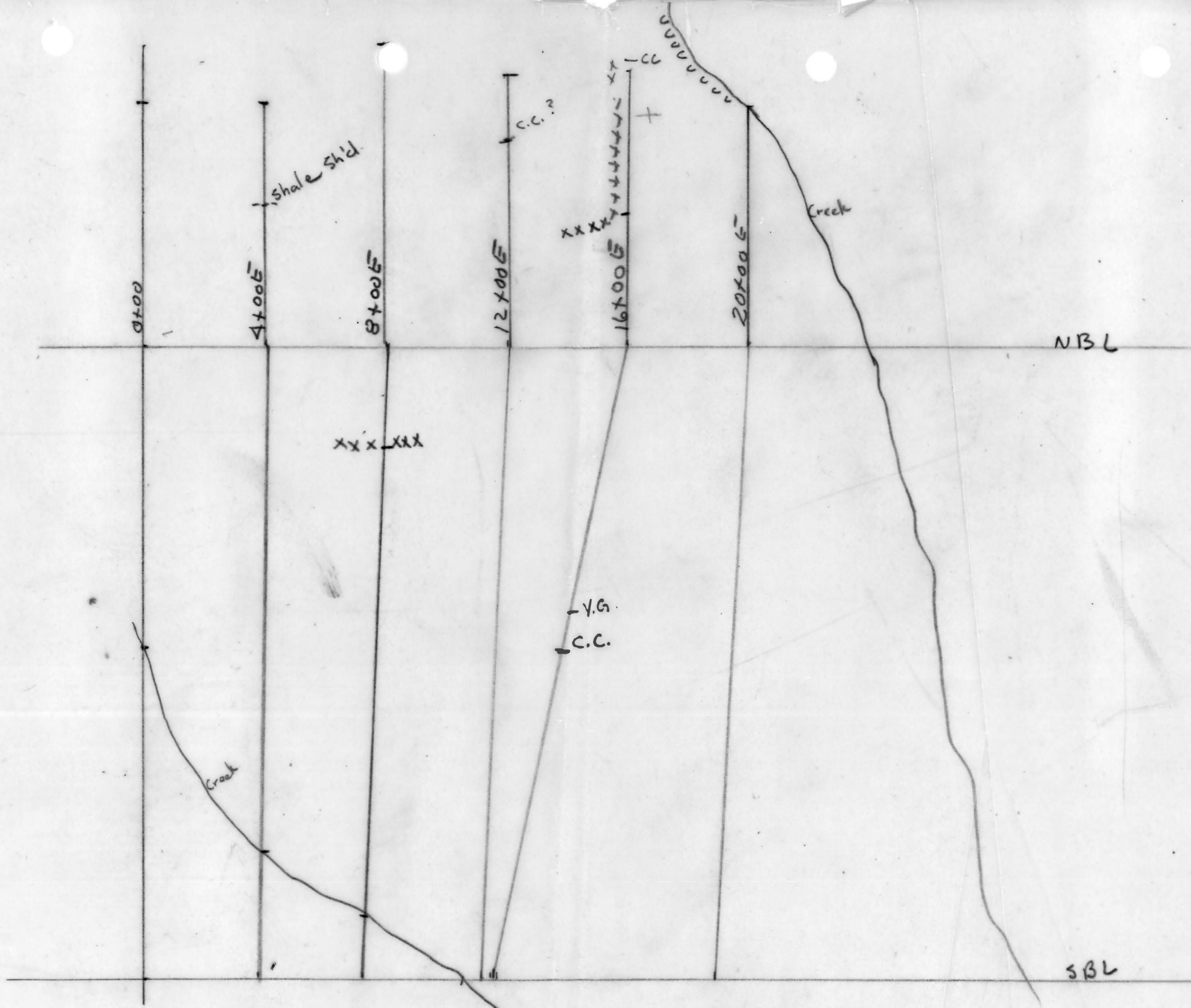




Diamond Drill Plan
 Able Property V.T.
 Scale 1"=100'

007344
 Able Prop.

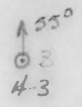
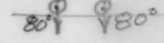




2+50

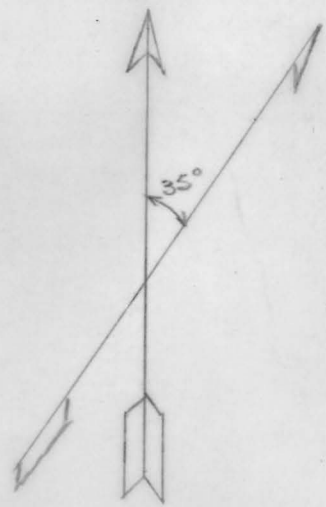


1-5 1-4



2+00N

2+00N



1+00N

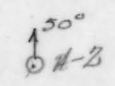
1+00N

Diamond Drill Plan
Able Property, V.T.
Scale 1"=20'

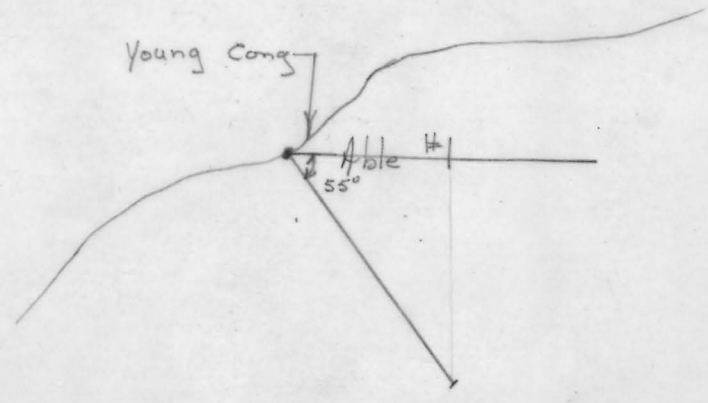
North Base Line

0+00


0+70N



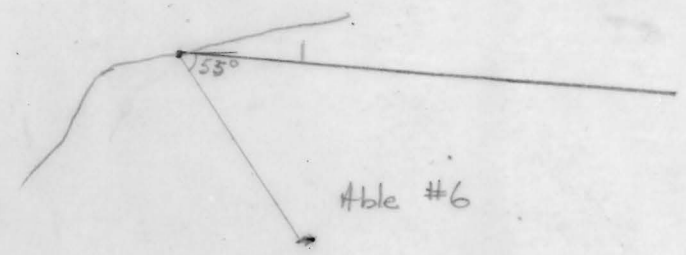
2+00E



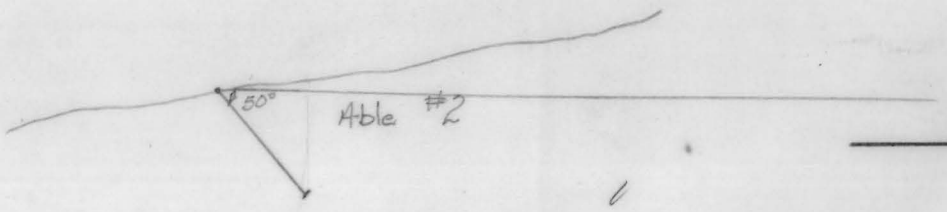
Section 0+73.5 E



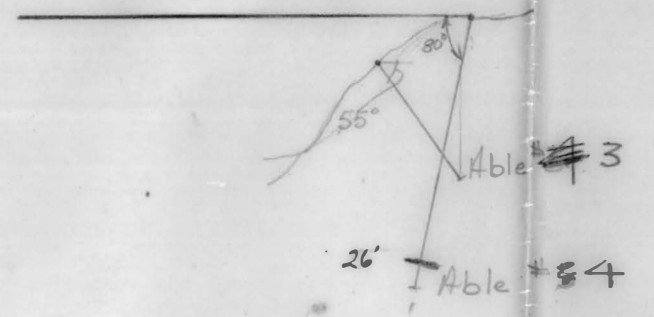
Section 0+48 E



Able #6

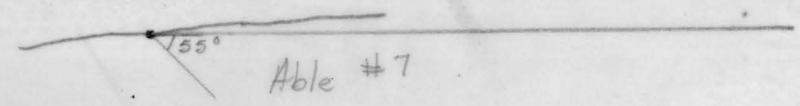


Section 1+80 E



Able #3

Able #4



Able #7

102 W