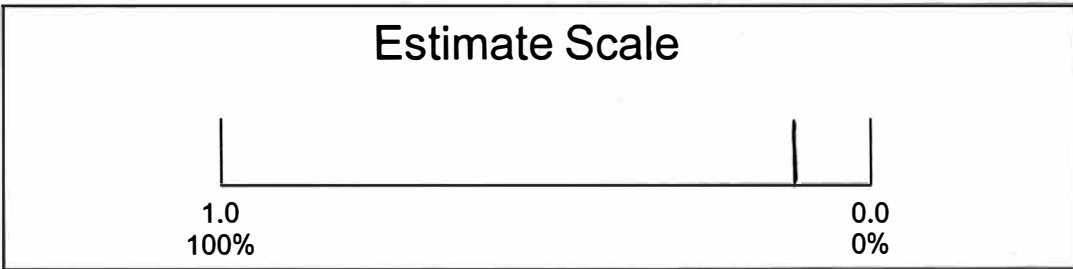


Estimate Form

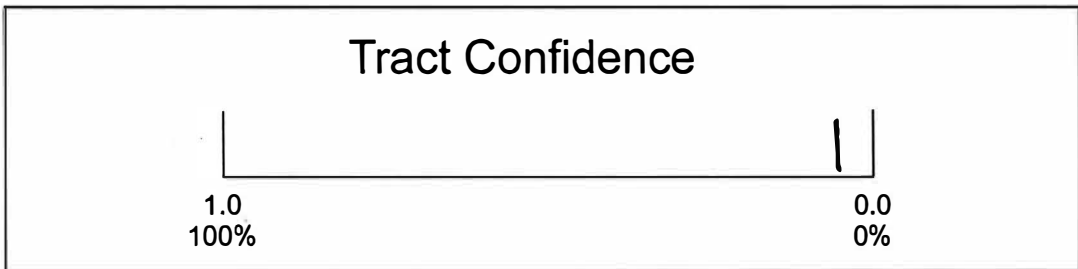
Estimator Name: Gerald Bidwell Date: December 13 2002 Time: 10:20

Tract #: 1

Deposit Type All in Qtz vein (Mother lode)



Weight for yourself	<input style="width: 40px; height: 20px;" type="text" value="100"/>	Name: <u>Gerald Bidwell</u>
	+	
Weight for Associate Estimator	<input style="width: 40px; height: 20px;" type="text"/>	Name: <u>Mark Baknes</u>
	+	
Weight for Associate Estimator	<input style="width: 40px; height: 20px;" type="text"/>	Name: <u>Al Doherty</u>
	+	
Weight for Associate Estimator	<input style="width: 40px; height: 20px;" type="text"/>	Name: <u>Rob Carne</u>
	+	
Weight for Associate Estimator	<input style="width: 40px; height: 20px;" type="text"/>	Name: <u>Anna Fonseca</u>



Notes:

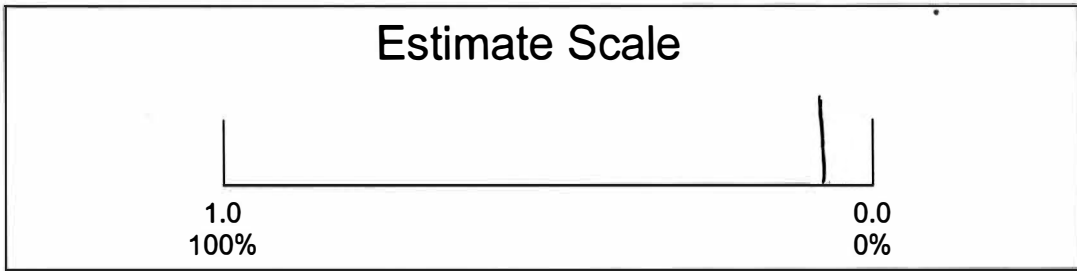
*Emmie Hill / M^cClintock - Cu in stringers
 - old in soils (Au in Qtz vein)
 - good mag high - maybe both NW + AE components*

MARSH L.

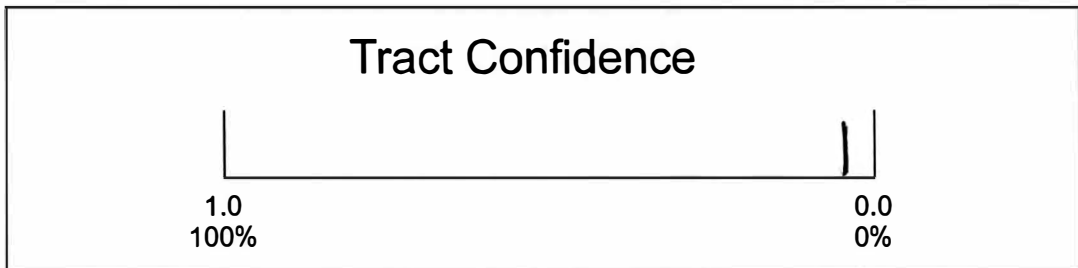
Estimate Form - Kusawa

Estimator Name: Gerald Bidwell Date: December 13 2002 Time: 11:00

Tract #: A Deposit Type: AV-9th, 10th



Weight for yourself	<input style="width: 40px; height: 20px;" type="text" value="100"/>	Name: <u>Gerald Bidwell</u>
	+	
Weight for Associate Estimator	<input style="width: 40px; height: 20px;" type="text"/>	Name: <u>Al Doherty</u>
	+	
Weight for Associate Estimator	<input style="width: 40px; height: 20px;" type="text"/>	Name: <u>Rob Carne</u>
	+	
Weight for Associate Estimator	<input style="width: 40px; height: 20px;" type="text"/>	Name: <u>Anna Fonseca</u>
	+	
Weight for Associate Estimator	<input style="width: 40px; height: 20px;" type="text"/>	Name: <u>Mark Baknes</u>



Notes: *extension of structure SE along Marsh L.*
- linear may decrease + situated along SW shore of lake
- no occurrences

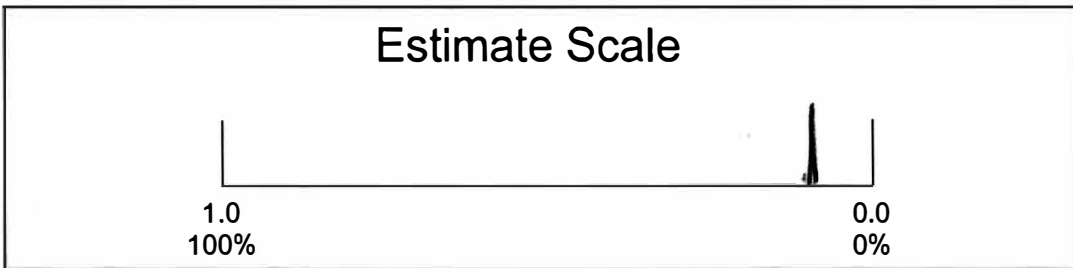
MARKSW L.

Estimate Form

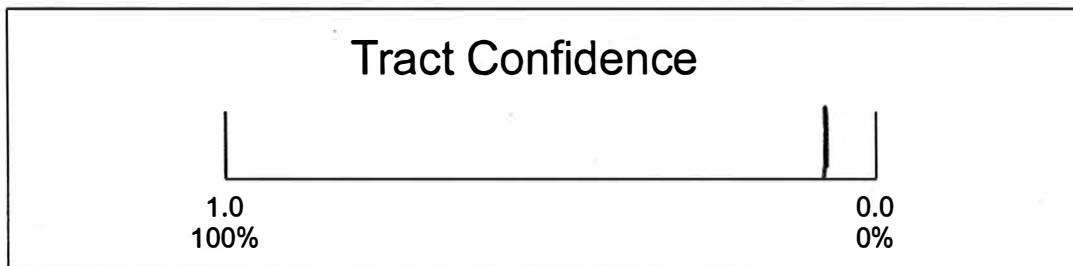
Estimator Name: Gerald Bidwell Date: December 13 2002 Time: 10:50

Tract #: 3

Deposit Type: Av - gLacian



Weight for yourself	<input type="text" value="100"/>	Name: <u>Gerald Bidwell</u>
	+	
Weight for Associate Estimator	<input type="text"/>	Name: <u>Mark Baknes</u>
	+	
Weight for Associate Estimator	<input type="text"/>	Name: <u>Al Doherty</u>
	+	
Weight for Associate Estimator	<input type="text"/>	Name: <u>Rob Carne</u>
	+	
Weight for Associate Estimator	<input type="text"/>	Name: <u>Anna Fonseca</u>



Notes:

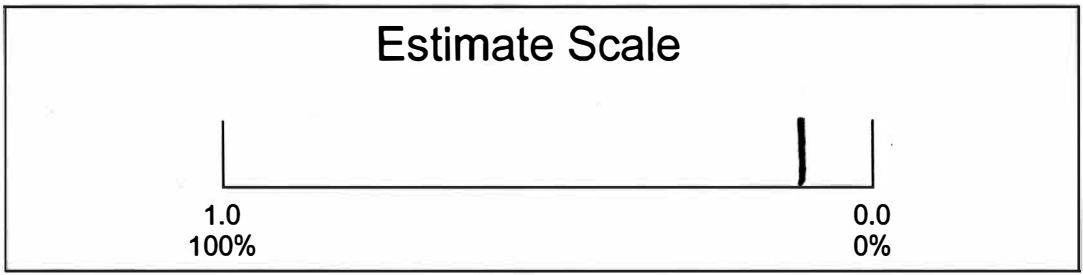
bench sample from south side of highway in Ross Bank area

- for core in 2002 sample (high coll) on west (south) side of lake. (RS 201) (peltonic related)


MARKS L.
Estimate Form

Estimator Name: Gerald Bidwell Date: December 13 2002 Time: 10:40

Tract #: 2 Deposit Type: High rise



Weight for yourself	<input type="text" value="100"/>	Name: <u>Gerald Bidwell</u>
	+	
Weight for Associate Estimator	<input type="text"/>	Name: <u>Mark Baknes</u>
	+	
Weight for Associate Estimator	<input type="text"/>	Name: <u>Al Doherty</u>
	+	
Weight for Associate Estimator	<input type="text"/>	Name: <u>Rob Carne</u>
	+	
Weight for Associate Estimator	<input type="text"/>	Name: <u>Anna Fonseca</u>



Notes:

Low bank

- separate management (photo?)