



**LEGEND**

- MAIN ROAD
- SECONDARY ROAD
- TRACK OR TRAIL
- RAILWAY
- WEDGE FENCE
- BRIDGE CULVERT
- SWAMP
- UTILITY POLE
- RIVER LAKE
- INTERMITTENT RIVER
- TREED AREA
- INDIVIDUAL TREE
- SPOT HEIGHT
- CONTOURS
- DEPRESSION
- CONTROL


- 87V-60-R Vangorda DDH drilled by C.A.M.C. in 1979
- 87V-301 C.A.M.C. 1979 DDH
- 87V-VR-05 C.A.M.C. 1981 rotary drill hole program
- 87V-25 Curragh Resources Inc. 1987 DDH

**CURRAGH RESOURCES  
VANGORDA DEPOSIT  
DRILL HOLE PLAN  
SCALE 1:1000**



CONTOUR INTERVAL 1 METRE

007563



**SHEET 1 OF 1**  
DATE OF PHOTOGRAPHY AUGUST 1979  
CONTROL BY HOSFORD, IMPEY, WELTER & ASSOCIATES LTD.