
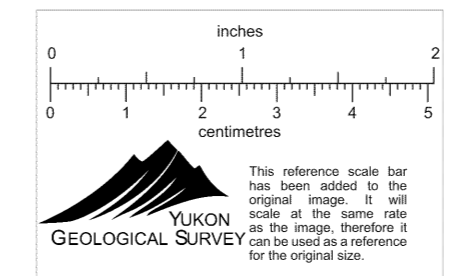
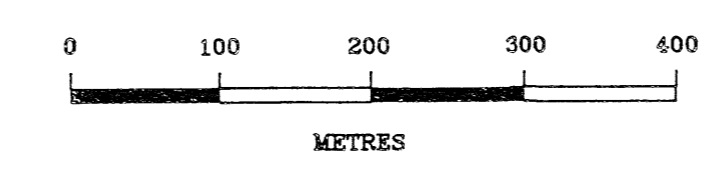
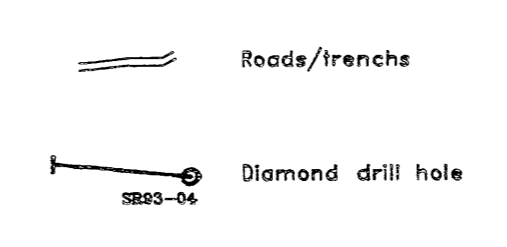


LOWER CRESCENT LAKE SHOWINGS SEE FIG.6
 MIDDLE CRESCENT LAKE SHOWINGS SEE FIG.7
 UPPER CRESCENT LAKE SHOWINGS SEE FIG.8
 GOSSAN HILL SHOWINGS SEE FIG.5



Note: Zinc contours are the result of compilation of data from two sources:
 1983 Cominco soil sampling and 1970 Bawell River Mines Ltd. soil sampling.
 See Appendix 3 for 1983 Cominco soil geochemical results.



007641

N.T.S. 105B/3 E

SWIFT RIVER

Drawn by: PAM	Traced by: APR
Checked by: APR	Date: 1993
COMPILED ZINC SOIL GEOCHEMISTRY	
SCALE: 1:5000	DATE: Oct 1993
PLATE NO.: 4	