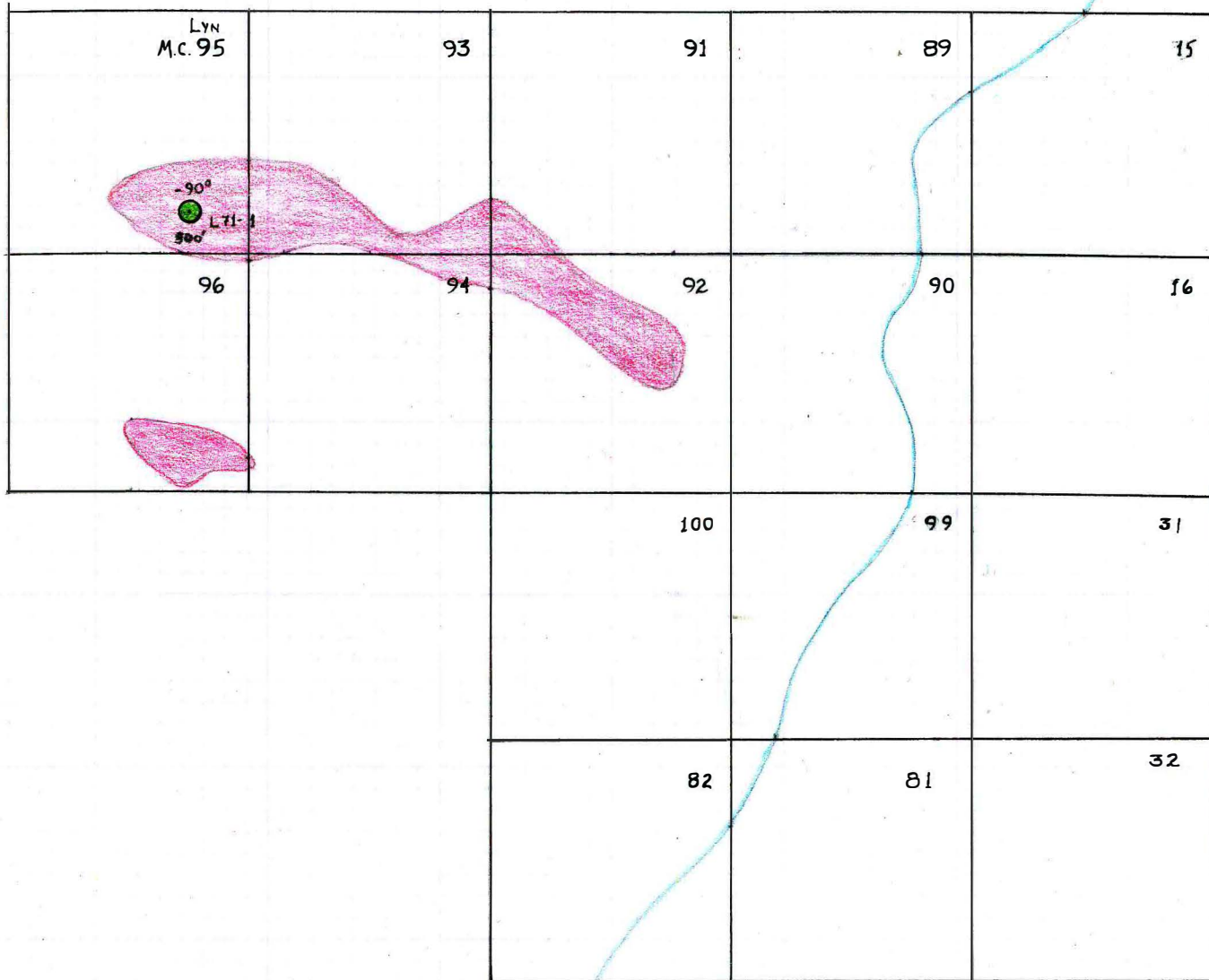


MORLEY CR.



LYN GROUP MINERAL CLAIMS  
GROUP # 1

● DIAMOND DRILL HOLE

● RESIDUAL GRAVITY ANOMALY

SCALE 1" = 1000'

NTS 105 K 3

1971

007747

135° 15'

62° 75' LAT.




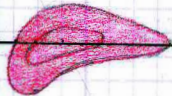
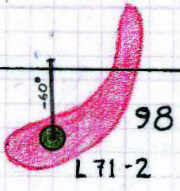
142	140	138	136
-----	-----	-----	-----

129	127	97
130	128	98


DDH L71-2  
 Bearing N25°E  
 Dip -60°  
 Depth 400'

105	103	101
106	104	102

GOODWIN  
CR.

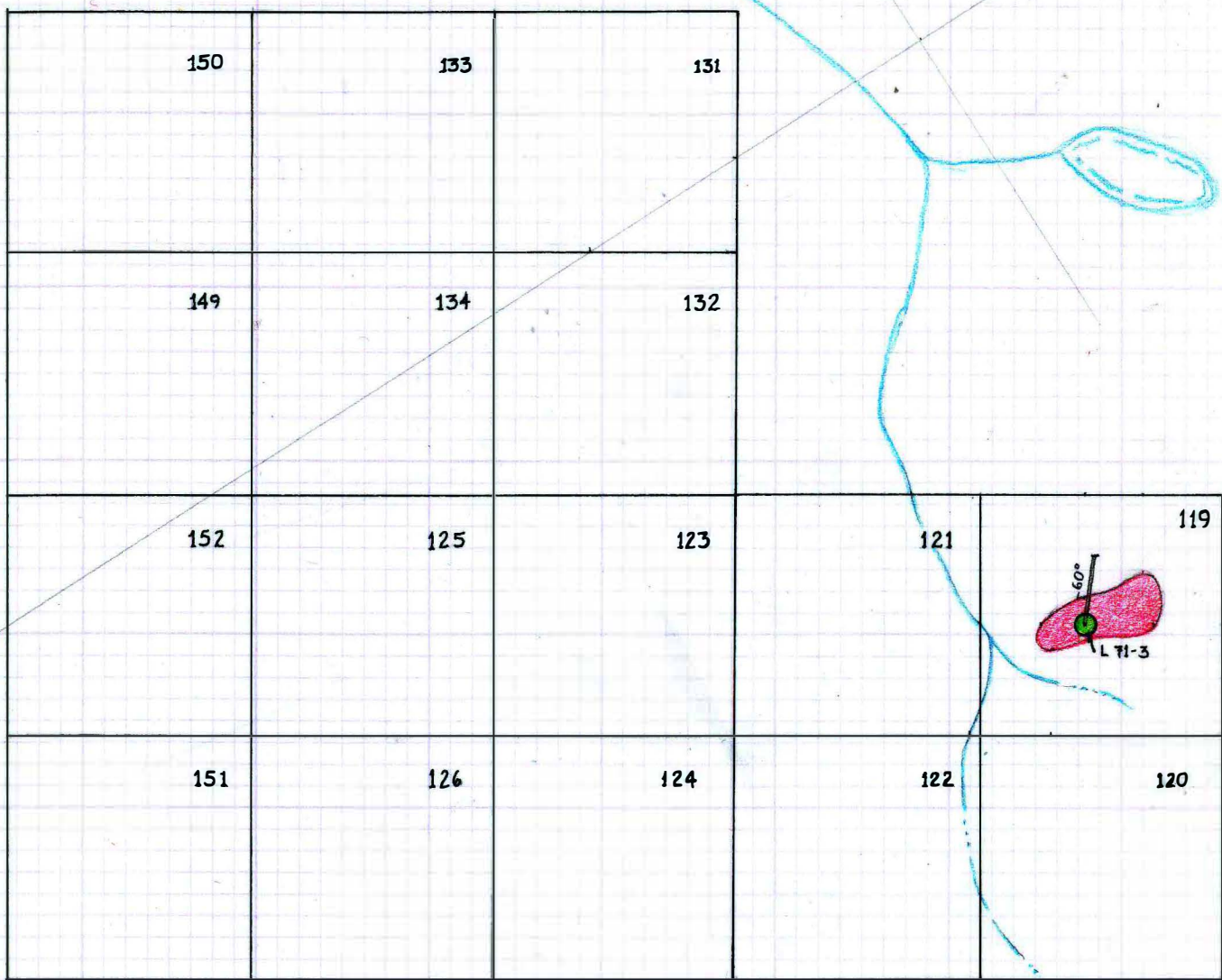


LYN GROUP MINERAL CLAIMS, YT.  
GROUP # 2

● DIAMOND DRILL HOLE  
 RESIDUAL GRAVITY ANOMALY

SCALE 1" = 1000'  
 N.T.S. 105 K3

W.G.



LYN GROUP MINERAL CLAIMS  
GROUP # 3

- DIAMOND DRILL HOLE
- RESIDUAL GRAVITY ANOMALY

SCALE 1" = 1000'

NTS 105 K 3