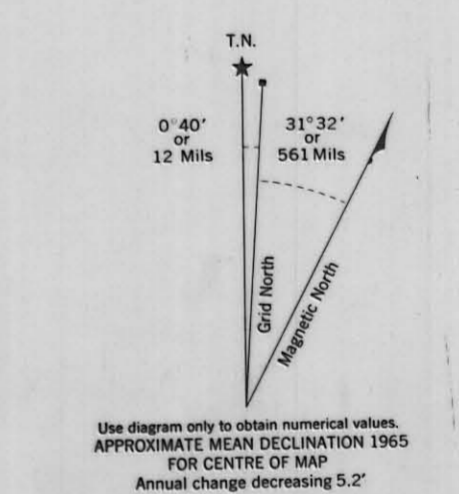
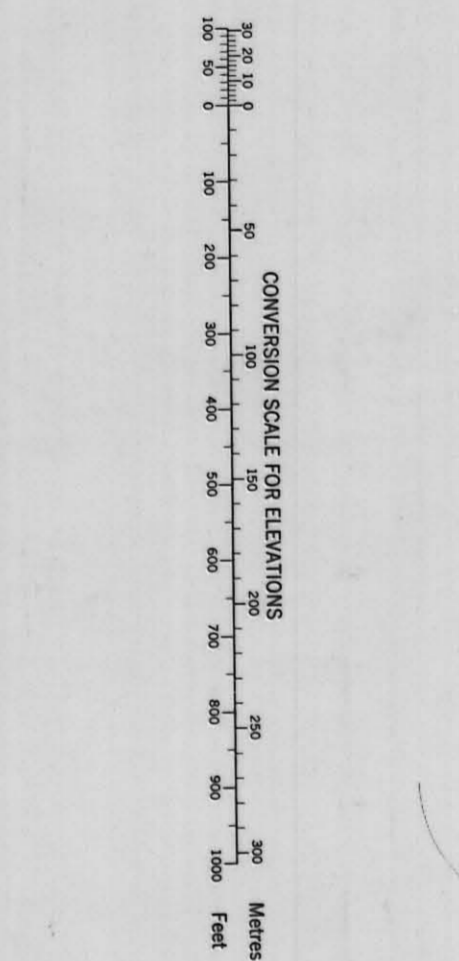

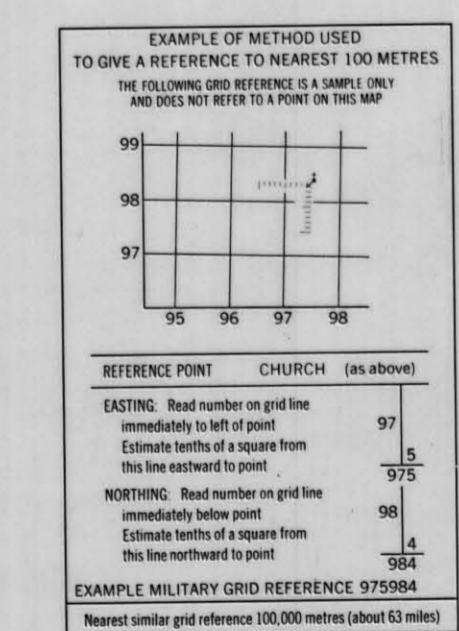
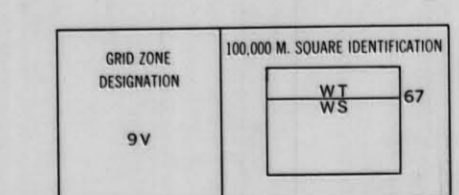




Refer to 105 A/8 EDITION 1 MCE SERIES A/22



ONE THOUSAND METRE UNIVERSAL TRANSVERSE MERCATOR GRID ZONE 9



Produced 1981 by the SURVEYS AND MAPPING BRANCH DEPARTMENT OF ENERGY, MINES AND REVENUE from aerial photographs taken in 1981. Printed 1981. Copies may be obtained from the Map Distribution Office, Department of Energy, Mines and Revenues, Ottawa.



This Provisional Map is equivalent to a standard map in accuracy of control. Some areas on this map are not yet official. Corrections or additions are invited by the Survey and Mapping Branch.

Cette carte provisoire équivaut à une carte régulière en précision de contrôle. Certaines zones sur cette carte ne sont pas encore officielles. La correction des erreurs et les additions sont invitées par le Service des Levés et de la Cartographie.

Produced in 1981 by the DIRECTION DES LEVÉS ET DE LA CARTOGRAPHIE, MINISTÈRE DE L'ÉNERGIE, DES MINES ET DES REVENUES, d'après des photographies aériennes prises en 1981. Imprimé en 1981. Des copies sont en vente au Bureau de distribution des cartes, Ministère de l'Énergie, des Mines et des Revenues, Ottawa.

ANMAG PROJECT
HEAVY MINERAL SAMPLING
 ALL VALUES IN PPM EXCEPT BARITE WHICH IS % Au in ppt.
 Scale 1:50,000 March 1981 r.w.r.