
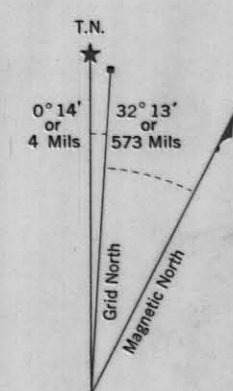
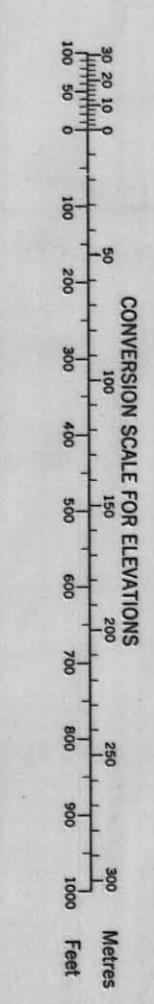


007831

PROVISIONAL MAP 105 A/10 CANADA EDITION 1 CARTE PROVISOIRE 105 A/10

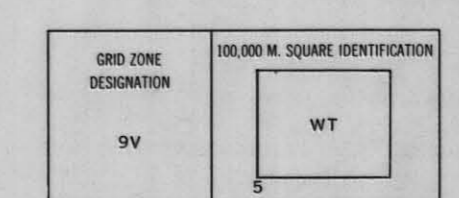


Refer to this map as: 105 A/10 EDITION 1 MCE SERIES A 722




Use diagram only to obtain numerical values. APPROXIMATE MAGNETIC DECLINATION 1985 FOR CENTRE OF MAP. Annual change decreasing 5.1'

ONE THOUSAND METRE UNIVERSAL TRANSVERSE MERCATOR GRID ZONE 9

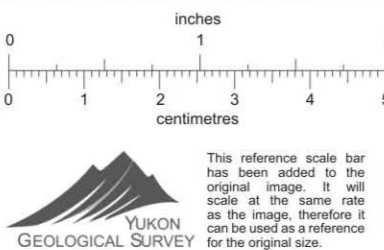


EXAMPLE OF METHOD USED TO OBTAIN A REFERENCE TO NEAREST 100 METRES. Includes a grid diagram and a table with columns for 'REFERENCE POINT' and 'CHURCH (as above)'. The table lists 'EASTING' and 'NORTHING' coordinates and their corresponding 'CHURCH' values.



Product 1982 by the SURVEYS AND MAPPING BRANCH, DEPARTMENT OF ENERGY, MINES AND RESOURCES.

Some details on this map are not official. Corrections or additions are noted by the Survey and Mapping Branch.



This Provisional Map is equivalent to a standard map in accuracy of content. Elevations in Feet above Mean Sea Level. North American Datum 1983. Transverse Mercator Projection.

STEWART LAKE YUKON TERRITORY. Scale 1:50,000. Includes a large scale bar in meters and yards, and a note about the map's accuracy.

Cette carte provisoire équivaut à une carte régulière au point de vue précision de l'information. Éléments de précision qui ne sont pas officiels. La Direction des levés et de la cartographie accepte que ce point de vue s'applique aux corrections et additions.

Établie en 1982 par la DIRECTION DES LEVÉS ET DE LA CARTOGRAPHIE, MINISTÈRE DES TRAVAUX, DES MINES ET DES RESSOURCES, Ottawa. Révisé par le Service de la cartographie en 1985. Carte au point de vue de la précision de l'information.