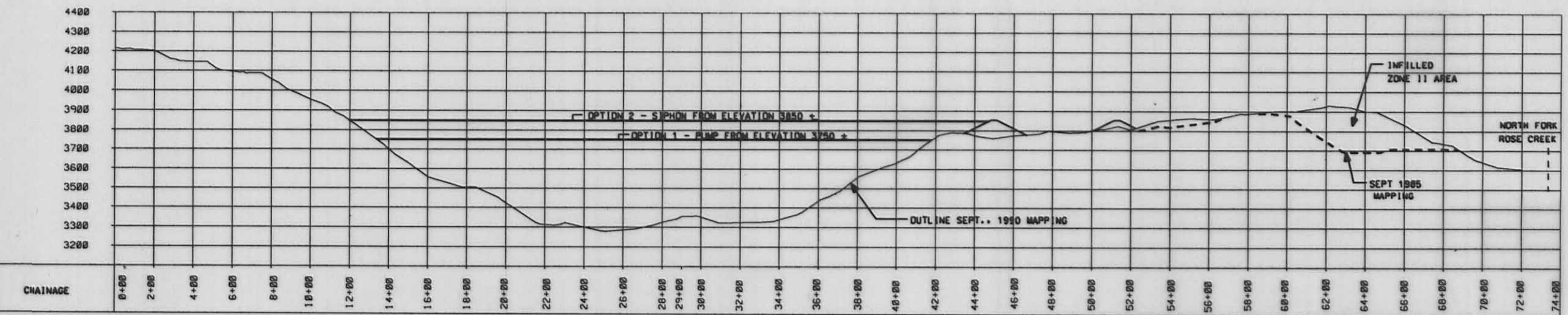
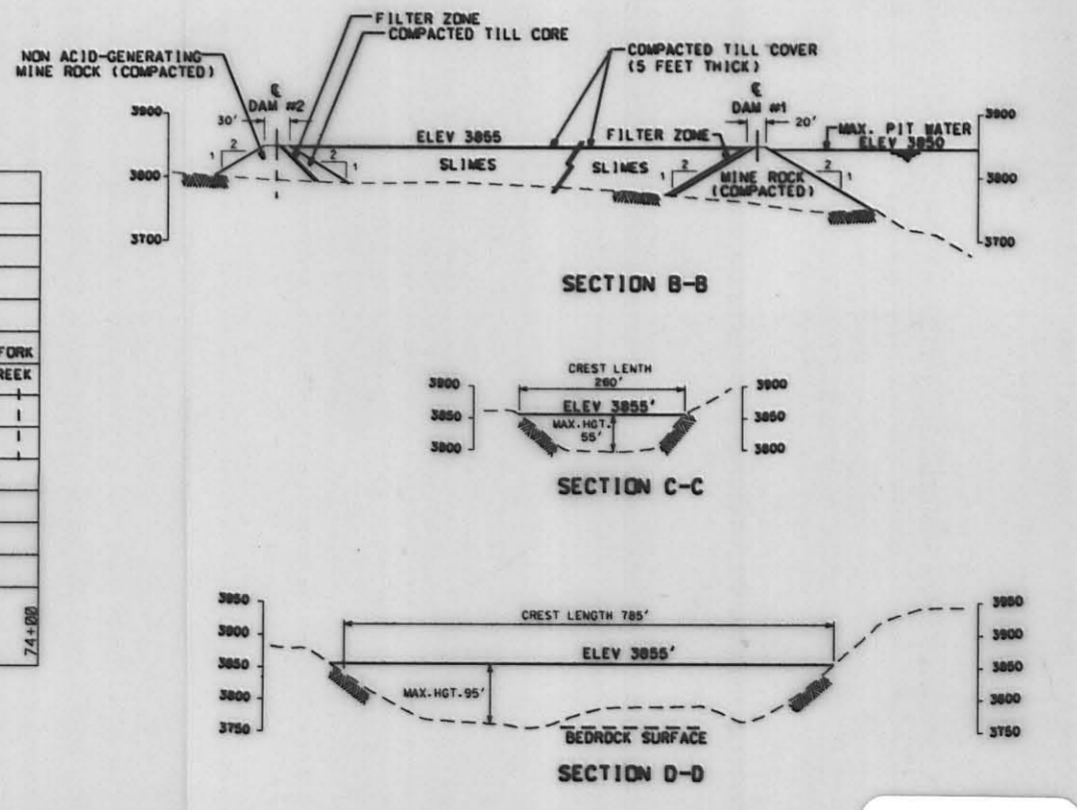



PLAN  
SCALE: 1" = 400'



PROFILE A - A  
SCALE: HOR: 1" = 400'  
VERT: 1" = 400'



- NOTES
1. FORMER ZONE 11 PIT OUTLINE TAKEN FROM "PLAN MAP, FARD ZONE 1, 11-111" CYPRUS AMVIL MINING CORPORATION NOV. 1982. BENCH ELEVATIONS SHOWN WERE CALCULATED ASSUMING MINE DATUM IS 109.6 FEET ABOVE 1990 MAP DATUM.
  2. FAULT LOCATIONS TAKEN FROM FIG. 10, "FARD MINE ABANDONMENT PLAN", CURRAGH RESOURCES INC. 1988. BOREHOLE LOCATIONS OBTAINED FROM FIGURE 4-2 STEFFEN ROBERTSON & KIRSTEN REPORT 81703.
  3. FOR FURTHER DETAILS ON THE PLUG DAM DESIGN REFER TO ACCOMPANYING REPORT TEXT.



TOPOGRAPHY PROVIDED BY THE ORTHOSHOP, CALGARY, ALBERTA, COMPILED FROM AERIAL PHOTOGRAPHY TAKEN SEPTEMBER, 1990.

NOTE  
THIS DRAWING IS REDUCED FROM ORIGINAL SIZE AND THEREFORE IS NOT TO BE SCALED.

0 250 500 750 1000 1500 FEET				
C	RELEASED FOR REPORT	JUN 20 1991	LC	EJ
B	ADDED PLUG DAM	JUN 11 1991	LC	EJ
A	RELEASED FOR INFORMATION	APR 03 1991	LC	EJ
NO.	DESCRIPTION	DATE	BY	CHKD.
REVISIONS				
DEL. NO.	DESCRIPTION			
REFERENCE DRAWINGS				
<small>ENGINEERING DATA CONTAINED HEREIN ARE RESTRICTED IN USE FOR THE ORIGINAL PURPOSES FOR WHICH THEY ARE PREPARED.</small>				
TITLE		SECTION	CIVIL	DATE
FARD MINE OPEN PIT AREA FORMER ZONE 11 OUTLINE PLAN AND PROFILE		SCALE:	1" = 300'	DATE:
		DESIGNED:	E.J.J.	FEB. 1991
		DRAWN:	L.C.	FEB. 1991
		CHECKED:		
		APPROVED:		
PROJECT NO.		DIVISION NO.		
3509		28		
DRAWING NUMBER				
100-30-007				
		REV.		
		C		

007836