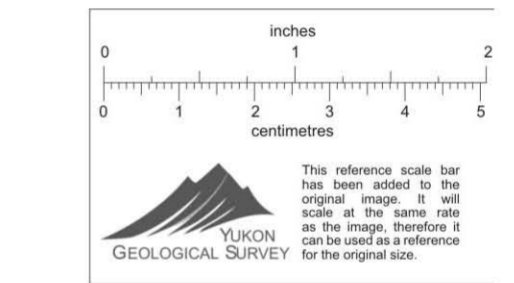
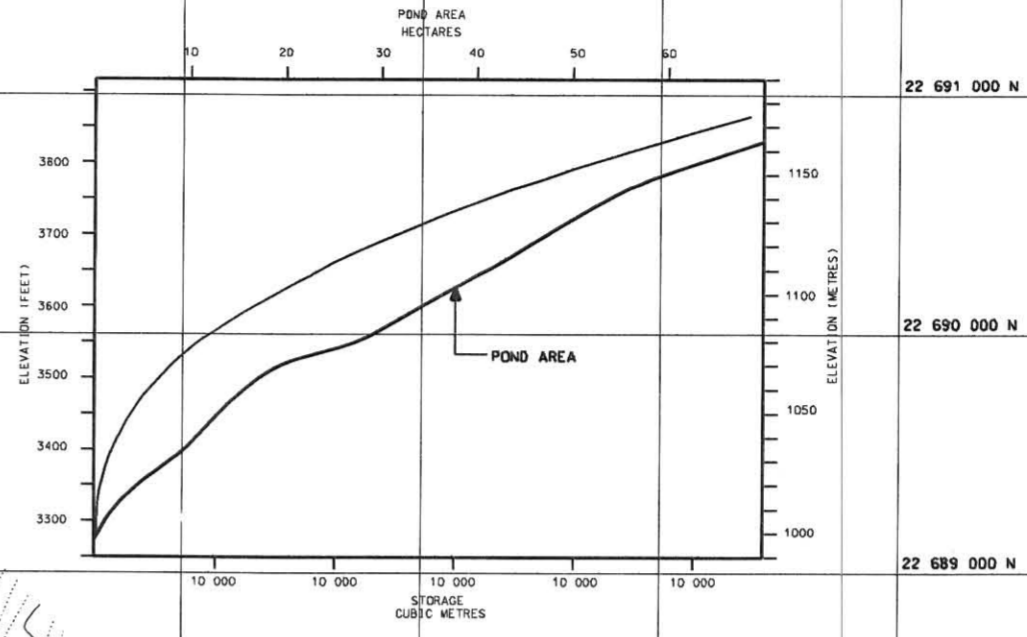



NOTES

1. ELEVATIONS ON THIS DRAWING ARE IN FEET AND ARE RELATED TO UTM DATUM. ADD APPROXIMATELY 109.8 FEET TO THE ELEVATIONS TO OBTAIN THE EQUIVALENT ELEVATIONS BASED ON WINE DATUM



TOPOGRAPHY PROVIDED BY THE ORTHOSHOP, CALGARY, ALBERTA, COMPILED FROM AERIAL PHOTOGRAPHY TAKEN SEPTEMBER, 1990.

NOTE
THIS DRAWING IS REDUCED FROM ORIGINAL SIZE AND THEREFORE IS NOT TO BE SCALED.



B	ADDED STAGE - STORAGE AND FARD CREEK STRUCTURES.	JUN 11 1991	LC	EIJ
A	RELEASED FOR INFORMATION	APR 03 1991	LC	EIJ

REVISIONS				
NO.	DESCRIPTION	DATE	BY	CHK'D.

REFERENCE DRAWINGS

Carragh Resources Inc.
KILBORN

DESIGNED: E.I.J.	DATE: FEB. 1991
DRAWN: L.C.	DATE: FEB. 1991
CHECKED: []	DATE: []
APPROVED: []	DATE: []
TITLE	
FARD MINE	PROJECT NO. 3509
OPEN PIT AREA	DIVISION NO. 28
GENERAL SITE PLAN	DRAWING NUMBER
	100-30-006
	REV. B

007962

11 JUN 1991

HF 3-433

Kilborn 100-30-006
AN-FA-9H36