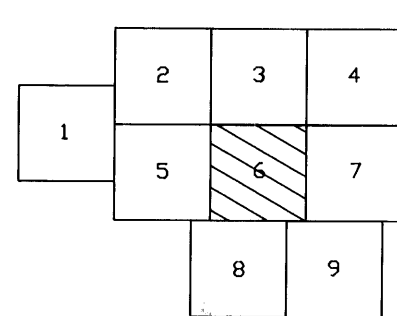


SHEET KEY



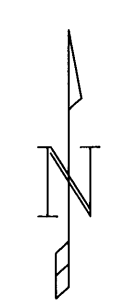
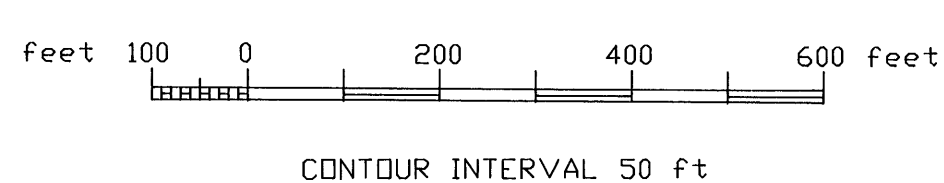
LEGEND

- == GRAVEL ROAD
- UNIMPROVED ROAD
- - - CUTLINE OR TRAIL
- ~ SWAMP
- ||||| TREED AREA
- ~ REVER or STREAM
- SAND
- 50 FOOT CONTOUR
- 456.32 SPOT HEIGHT
- UNDERGROUND WORKINGS (projected to surface)

CURRAGH RESOURCES INC.

FARO PIT
Yukon Territory
Topographic Map

Scale 1:2400



REVISIONS:

| No. | Description | Date |
|-----|-------------|------|
| | | |

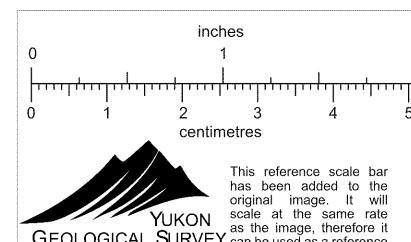
Curragh Resources Inc.

FARO PIT
Mine Grid Base

FARO UNDERGROUND
OCTOBER 1, 1991

| | |
|--------------------------|--------------------|
| REPORT No. | FIG. No. |
| File name: FAROUG1.DWG | |
| Drawn by: [Signature] | Date: Nov 12, 1991 |
| Sheet No: 105 K/6 | |
| Drawing No: AN-FA-91-003 | |

Date of photography: October 1990
 Scale of photography: 1:20000
 Survey Control provided by Curragh Resources Inc.
 Compiled by: The GRTHESHIP, Calgary, Nov. 1990.
 48 386



007965