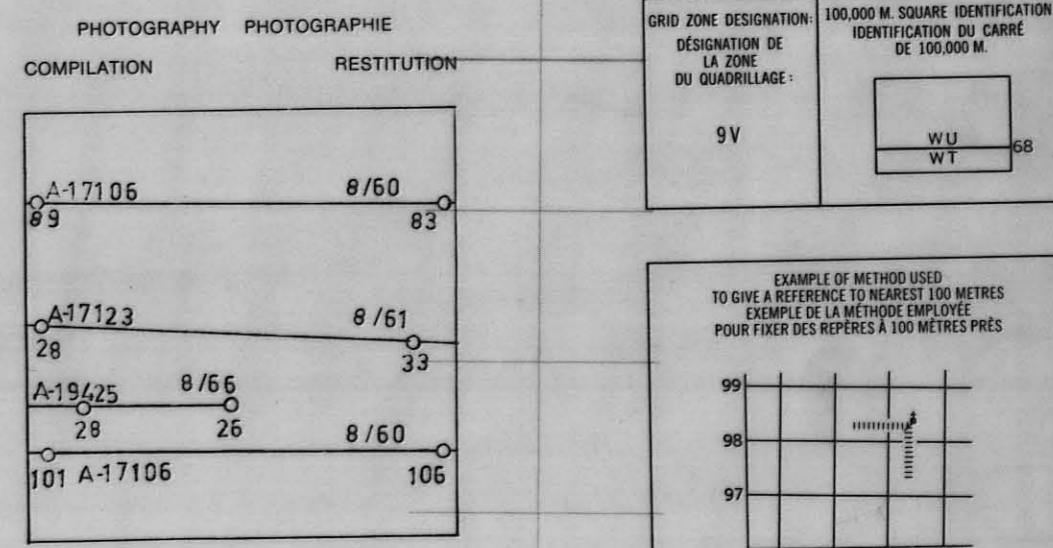
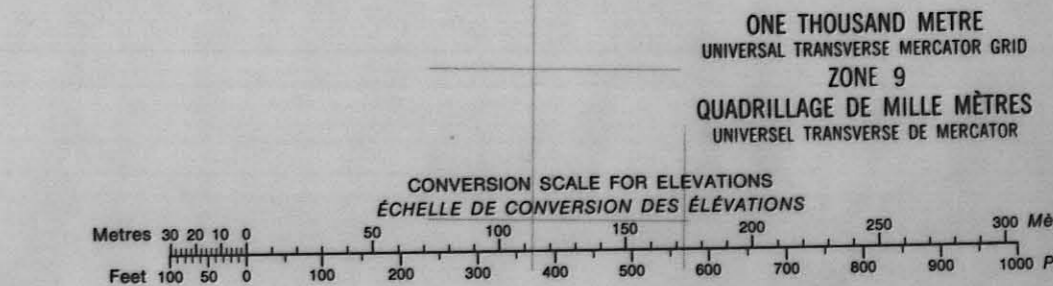



LEGEND - LÉGENDE. A detailed legend listing symbols for various features: ROADS AND RELATED FEATURES (ROADS, TRAILS, BRIDGES), BOUNDARIES AND CONTROL (COUNTY, MUNICIPALITY), RELIEF FEATURES (CONTOURS, DEPRESSIONS), and PHOTOGRAPHY (COMPILED, RESTITUTION). It also includes a grid zone designation table and a 1000m square identification diagram.



REFERENCE POINT CHURCH - EGLISE (see above) and EASTING, NORTHING, and GRID REFERENCE SAMPLE information. Includes a table with coordinates and a note about the grid reference sample.



PRODUCED BY SURVEYS AND MAPPING BRANCH, DEPARTMENT OF ENERGY, MINES AND RESOURCES, OTTAWA, 1970, FROM PHOTOGRAPHS TAKEN IN 1960. CONTOUR INTERVAL 100 FEET. © CANADA COPYRIGHTS RESERVED 1973. COPIES MAY BE OBTAINED FROM THE CANADA MAP OFFICE, DEPARTMENT OF ENERGY, MINES AND RESOURCES, OTTAWA.



CAESAR LAKES YUKON TERRITORY - NORTHWEST TERRITORIES. SCALE 1:50,000 ÉCHELLE 1:250,000. 1.25 inches to 1 mile approximately.

ÉTABLI PAR LA DIRECTION DES LEVÉS ET DE LA CARTOGRAPHIE, MINISTÈRE DE L'ÉNERGIE, DES MINES ET DES RESSOURCES, OTTAWA, EN 1970, D'APRÈS DES PHOTOGRAPHIES PRISES EN 1960. ÉQUIDISTANCE DES COURBES 100 PIEDS. © CANADA 1973. TOUS DROITS RÉSERVÉS. CES CARTES SONT EN VENTE AU BUREAU DES CARTES DU CANADA, MINISTÈRE DE L'ÉNERGIE, DES MINES ET

008002. ANMAC PROJECT 95 E/5. HEAVY MINERAL SAMPLING # Sample Location Map. ALL VALUES IN PPM EXCEPT BARIUM WHICH IS IN % & Au in ppt. Scale 1:50,000 March 1981 rwr.