

| HMY 11 | Cu | Pb | Zn | Mo | Ag | Au | Ba | W | As | Sb | Cd | U | Ce | Th | Σ |
|------------|-----|----|------|----|-----|-----|----|-----|----|-----|----|------|-----|----|------|
| -35 +60 IP | 220 | 91 | 5000 | 30 | 0.9 | 160 | 30 | 270 | 11 | 130 | 15 | 13.6 | 2.5 | | 27.6 |
| -60 HN | | | | | | | | | | | | | | | |
| -60 HP | | | | | | | | | | | | | | | |

| HMY 10 (N.S.) | Cu | Pb | Zn | Mo | Ag | Au | Ba | W | As | Sb | Cd | U | Ce | Th | Σ |
|---------------|----|----|----|----|----|----|----|---|----|----|----|---|----|----|---|
| -35 +60 IP | | | | | | | | | | | | | | | |
| -60 HN | | | | | | | | | | | | | | | |
| -60 HP | | | | | | | | | | | | | | | |

| HMY 2 | Cu | Pb | Zn | Mo | Ag | Au | Ba | W | As | Sb | Cd | U | Ce | Th | Σ |
|------------|----|----|----|----|----|----|----|---|----|----|----|---|----|----|---|
| -35 +60 IP | | | | | | | | | | | | | | | |
| -60 HN | | | | | | | | | | | | | | | |
| -60 HP | | | | | | | | | | | | | | | |

| HMY 1 | Cu | Pb | Zn | Mo | Ag | Au | Ba | W | As | Sb | Cd | U | Ce | Th | Σ |
|------------|----|-----|-----|----|-----|----|-----|-----|------|-----|----|---|----|----|------|
| -35 +60 IP | 70 | 185 | 650 | 20 | 0.8 | 3 | 160 | 120 | 1300 | 490 | | | | | 21.3 |
| -60 HN | | | | | | | | | | | | | | | |
| -60 HP | | | | | | | | | | | | | | | |


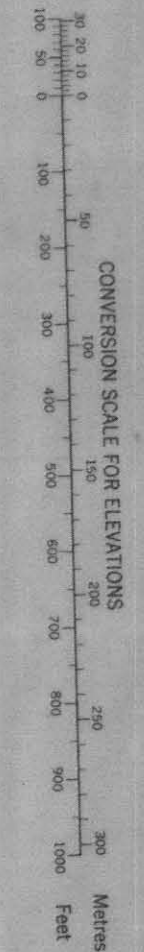
| HMY 5 | Cu | Pb | Zn | Mo | Ag | Au | Ba | W | As | Sb | Cd | U | Ce | Th | Σ |
|------------|-----|-----|------|----|-----|----|-----|-----|----|------|-----|---|----|----|-----|
| -35 +60 IP | 101 | 150 | 1500 | 49 | 1.0 | 30 | 240 | 740 | 70 | 1100 | 260 | | | | 2.1 |
| -60 HN | | | | | | | | | | | | | | | |
| -60 HP | | | | | | | | | | | | | | | |

| HMY 4 | Cu | Pb | Zn | Mo | Ag | Au | Ba | W | As | Sb | Cd | U | Ce | Th | Σ |
|------------|----|-----|-----|----|-----|-----|------|-----|-----|-----|----|---|----|----|-----|
| -35 +60 IP | 40 | 180 | 430 | 14 | 0.2 | 300 | 1400 | 150 | 800 | 580 | | | | | 3.0 |
| -60 HN | | | | | | | | | | | | | | | |
| -60 HP | | | | | | | | | | | | | | | |

| HMY 6 | Cu | Pb | Zn | Mo | Ag | Au | Ba | W | As | Sb | Cd | U | Ce | Th | Σ |
|------------|-----|-----|------|----|-----|----|-----|-----|----|-----|-----|---|----|----|-----|
| -35 +60 IP | 166 | 118 | 1800 | 60 | 1.2 | 34 | 820 | 620 | 44 | 640 | 210 | | | | 2.1 |
| -60 HN | | | | | | | | | | | | | | | |
| -60 HP | | | | | | | | | | | | | | | |

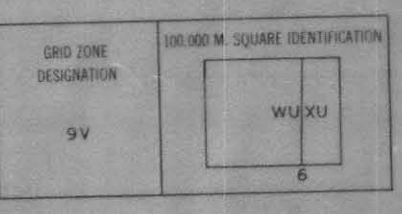
| HMY 3 | Cu | Pb | Zn | Mo | Ag | Au | Ba | W | As | Sb | Cd | U | Ce | Th | Σ |
|------------|----|-----|-----|----|-----|------|-----|-----|------|------|----|---|----|----|----|
| -35 +60 IP | 36 | 161 | 390 | 10 | 0.2 | 1400 | 700 | 720 | 3600 | 2700 | | | | | 27 |
| -60 HN | | | | | | | | | | | | | | | |
| -60 HP | | | | | | | | | | | | | | | |

Refer to this map as: 95 E/11 EDITION 1 MGE SERIES A 733

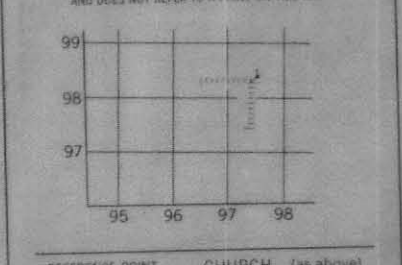


Use diagram only to obtain numerical values. APPROXIMATE MEAN DECLINATION 1970 FOR CENTRE OF MAP Annual change decreasing 5.6"

ONE THOUSAND METRE UNIVERSAL TRANSVERSE MERCATOR GRID ZONE 9

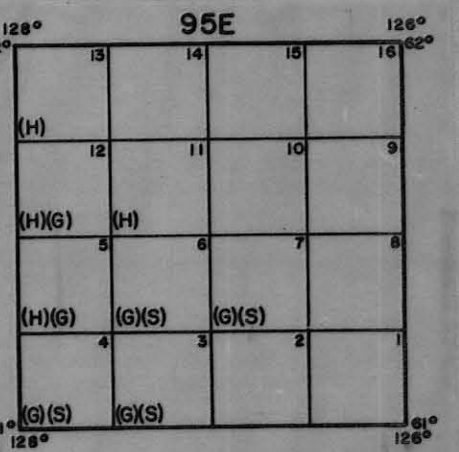


EXAMPLE OF METHOD USED TO OBTAIN A REFERENCE TO NEAREST 300 METRES. THE FOLLOWING CASE REFERS TO A SQUARE FROM THIS MAP



REFERENCE POINT CHURCH (see above) EASTING: Read number on grid line immediately to left of point. Estimate number of a square from this line northward to point. NORTHING: Read number on grid line immediately below point. Estimate number of a square from this line northward to point.

EXAMPLE MILITARY GRID REFERENCE 97984. Nearest similar grid reference 100,000 metres (about 62 miles).





H - Heavy mineral sampling
S - Conventional stream sampling
G - Geological mapping

Produced 1978 by the SURVEYS AND MAPPING BRANCH, DEPARTMENT OF ENERGY, MINES AND RESOURCES from aerial photographs taken in 1966. Field surveys 1960. Printed 1978.

Copies may be obtained from the Canada Map Office, Department of Energy, Mines and Resources, Ottawa, or your nearest map dealer.

© Canada Copyright Reserved 1973



This Provisional Map is equivalent to a standard map in accuracy of content. Some names on this map are not yet official. Corrections or additions are invited by the Surveys and Mapping Branch.

Cette carte provisoire équivaut à une carte régulière au point de vue précision de l'information. Certains noms inscrits sur cette carte ne sont pas encore officiels. La Direction des cartes et de la cartographie saurait gré au public de lui signaler corrections ou additions.

Établie en 1973 par la DIRECTION DES LÈVES ET DE LA CARTOGRAPHIE, MINISTÈRE DE L'ÉNERGIE, DES MINES ET DES RESSOURCES. Carte provisoire, précision équivalente à celle d'une carte régulière en 1960. Imprimée en 1973.

Cette carte, validée en vertu du Bureau des Cartes du Canada, Ministère de l'Énergie, des Mines et des Ressources, Ottawa, ou chez le vendeur le plus près.

© Canada 1973. Tous droits réservés.

ANMAG PROJECT

008005

HEAVY MINERAL SAMPLING ALL VALUES IN PPM EXCEPT BARITE WHICH IS IN % Au in ppb Scale 1:50,000 March 1981 r.w.r.