- HF 3-396 -

AN-7A-87-002

Rose Creek
Watershed Review
1 : 50 000

PROVISIONAL MAP
105 K/6

1:50,000

CANADA

EDITION 1

CARTE PROVISOIRE
105 K/6

Refer to this map as:	105 K/6 EDITION 1 MCE SERIES A 722

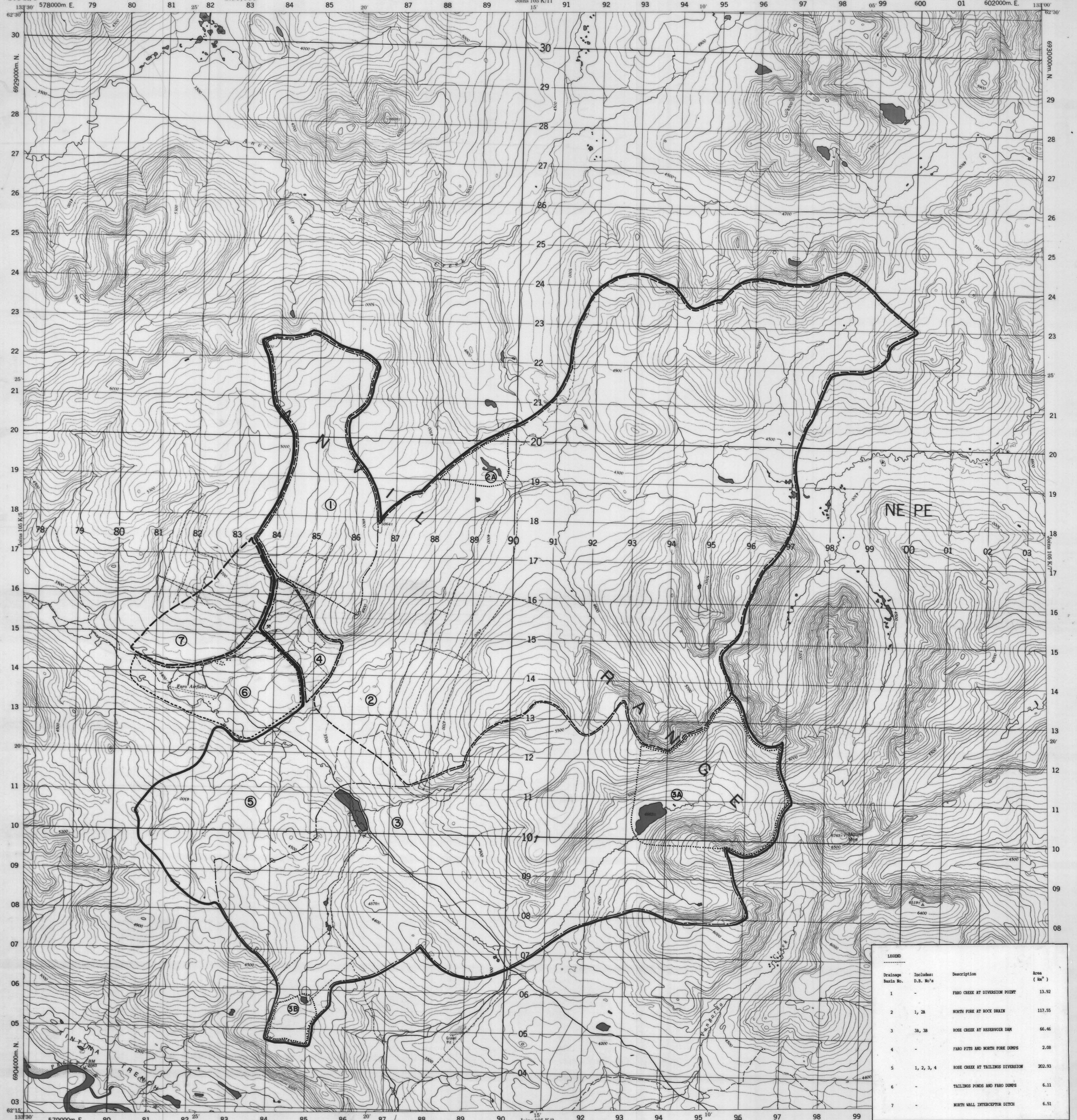

133°30′
62°30′
578000m. E.
79
80
81
25′
82
83
84
85
20′
87
88
89
Joins 105 K/11
15′
91
92
93
94
10′
95
96
97
98
05′
99
600
01
602000m. E.
133°00′
6929000m. N.
6930000m. N.
30
29
28
27
26
25
24
23
22
21
20
19
18
17
16
15
14
13
12
11
10
09
08
07
06
05
04
03
Joins 105 K/5
Joins 105 K/7
Anvil
Creek
ANVIL RANGE
NE PE
①
②
③
④
⑤
⑥
⑦
2A
3A
3B
Faro Airfield
6608±
5064±
4570±
4663±
6763±
Mount Mye
6519±
Vangorda
Creek
Gravel Pit
TINTINA TRENCH
PELLY R
BM 2083
6904000m. N.
62°15′
133°30′
579000m. E.
80
81
82
25′
83
84
85
86
20′
87
Faro 4 Miles
88
89
90
Joins 105 K/3
15′
92
93
94
95
10′
96
97
98
99

LEGEND

Drainage Basin No.	Includes: D.B. No's	Description	Area (Km²)
1	-	FARO CREEK AT DIVERSION POINT	13.92
2	1, 2A	NORTH FORK AT ROCK DRAIN	117.55
3	3A, 3B	ROSE CREEK AT RESERVOIR DAM	66.46
4	-	FARO PITS AND NORTH FORK DUMPS	2.08
5	1, 2, 3, 4	ROSE CREEK AT TAILINGS DIVERSION	202.93
6	-	TAILINGS PONDS AND FARO DUMPS	6.11
7	-	NORTH WALL INTERCEPTOR DITCH	6.51



CONVERSION SCALE FOR ELEVATIONS
Metres
Feet
0
50
100
150
200
250
300
0
100
200
300
400
500
600
700
800
900
1000

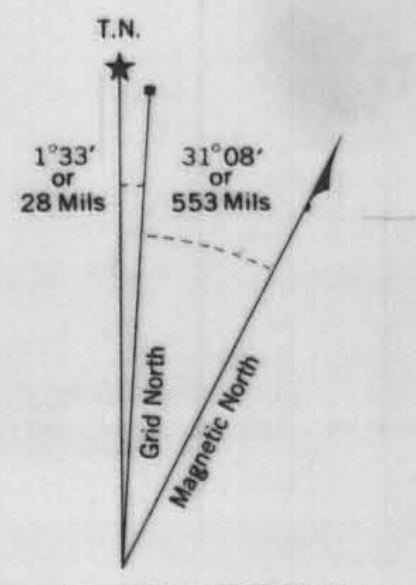

T.N.
1°33′ or 28 Mils
31°08′ or 553 Mils
Grid North
Magnetic North

Use diagram only to obtain numerical values.
APPROXIMATE MEAN DECLINATION 1972
FOR CENTRE OF MAP
Annual change decreasing 4.1′

ONE THOUSAND METRE
UNIVERSAL TRANSVERSE MERCATOR GRID
ZONE 8

GRID ZONE DESIGNATION	100,000 M. SQUARE IDENTIFICATION
8 V	NE PE 6

EXAMPLE OF METHOD USED
TO GIVE A REFERENCE TO NEAREST 100 METRES
THE FOLLOWING GRID REFERENCE IS A SAMPLE ONLY
AND DOES NOT REFER TO A POINT ON THIS MAP

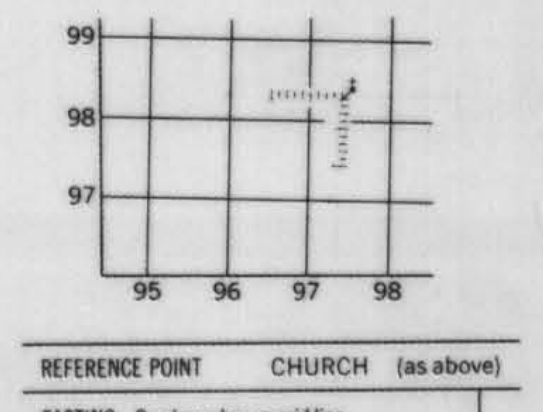

99
98
97
95
96
97
98

REFERENCE POINT CHURCH (as above)

EASTING: Read number on grid line immediately to left of point 97
Estimate tenths of a square from this line eastward to point 5
975

NORTHING: Read number on grid line immediately below point 98
Estimate tenths of a square from this line northward to point 4
984

EXAMPLE MILITARY GRID REFERENCE 975984

Nearest similar grid reference 100,000 metres (about 63 miles)

ROSE CREEK HYDROLOGY REVIEW

WATERSHED MAP

MOUNT MYE
YUKON TERRITORY

Scale 1:50,000 Échelle

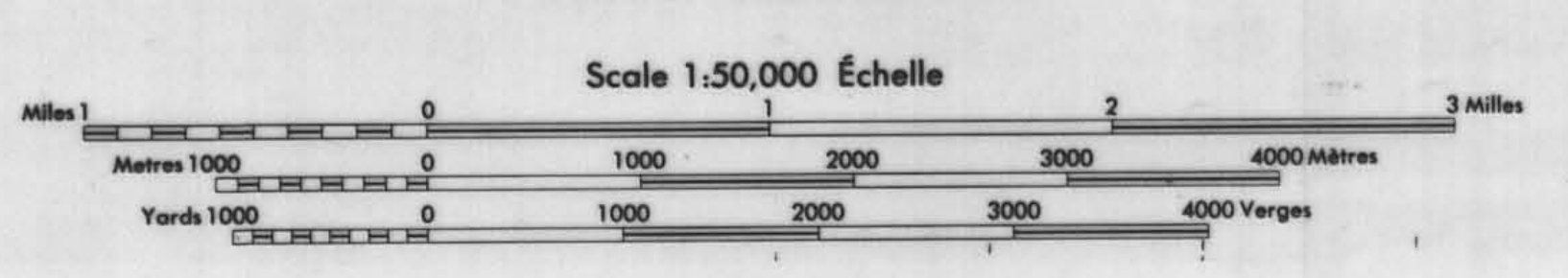

Miles 1
0
1
2
3 Miles
Metres 1000
0
1000
2000
3000
4000 Mètres
Yards 1000
0
1000
2000
3000
4000 Verges

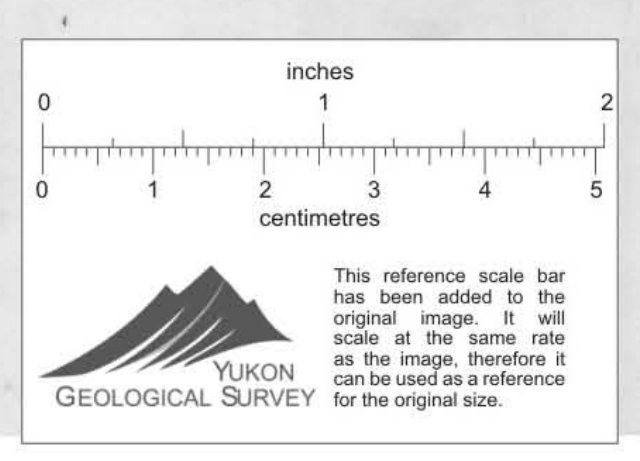

inches
0
1
2
0
1
2
3
4
5
centimetres

This reference scale bar has been added to the original image. It will scale at the same rate as the image, therefore it can be used as a reference for the original size.
YUKON GEOLOGICAL SURVEY

008049

AN-7A-87-002

105 K/6
EDITION 1