



105-G-12
 Pelly Project
 1977 Summary
 Fig. 106 Geochem. M.N.P.
 1:50,000 M.A.N.I.

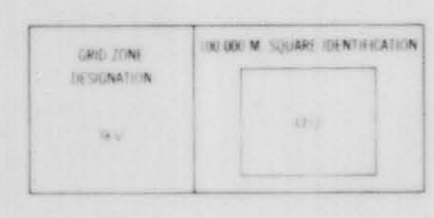
PROVISIONAL MAP 105 G/12 1:50,000 CANADA EDITION 1 CARTE PROVISOIRE 105 G/12



Refer to 105 G/12
 This map at 1:50,000 scale




ONE THOUSAND METRE
 UNIVERSAL TRANSVERSE MERCATOR GRID
 ZONE 19



EXAMPLE OF METRIC COORDINATES
 UTM ZONE 19N 500000 E 5000000 N
 METRIC COORDINATES: 500000 E 5000000 N

STARR CREEK YUKON TERRITORY
 Scale 1:50,000 Échelle 1:50,000
 METERS 1000 2000 3000 4000
 YARDS 1000 2000 3000 4000



LEGEND

Copper	Lead
SAMPLE SITES:	CLOSESPACED SAMPLE LINES:
○ 0 to 99 ppm	▬
⊕ 100 to 499 ppm	▬▬▬▬
● 500 ppm	▬▬▬▬▬▬
Zinc	CLOSESPACED SAMPLE LINES:
SAMPLE SITES:	▬
○ 0 to 249 ppm	▬▬▬▬
⊕ 250 to 999 ppm	▬▬▬▬▬▬
● 1000 ppm	▬▬▬▬▬▬▬▬

CYPRUS ANVIL MINING CORPORATION

PELLY PROJECT
 REGIONAL GEOCHEMICAL MAP 105G-12
 COPPER LEAD & ZINC

REVISED: 008066
 NTS: 105G-12
 DRAWN BY: C. L. CORY
 DATE: MAY 1978