




SCALE: 1/2 MILE TO 1 INCH




SHEET 105K-9



LEGEND	
ALL VALUES IN PPM.	
●	Silt Sample Site
○	Soil Sample Site
▼	Rock Sample Site

CYPRUS ANVIL MINING CORP	
SHELDON PROJECT	
GEOCHEM:	ZINC
DATE: Aug 1974	DRAWING No.
SCALE: 1"=2640'	FILE: 008116



132° 30'

132° 00'

62° 30'

62° 45'