
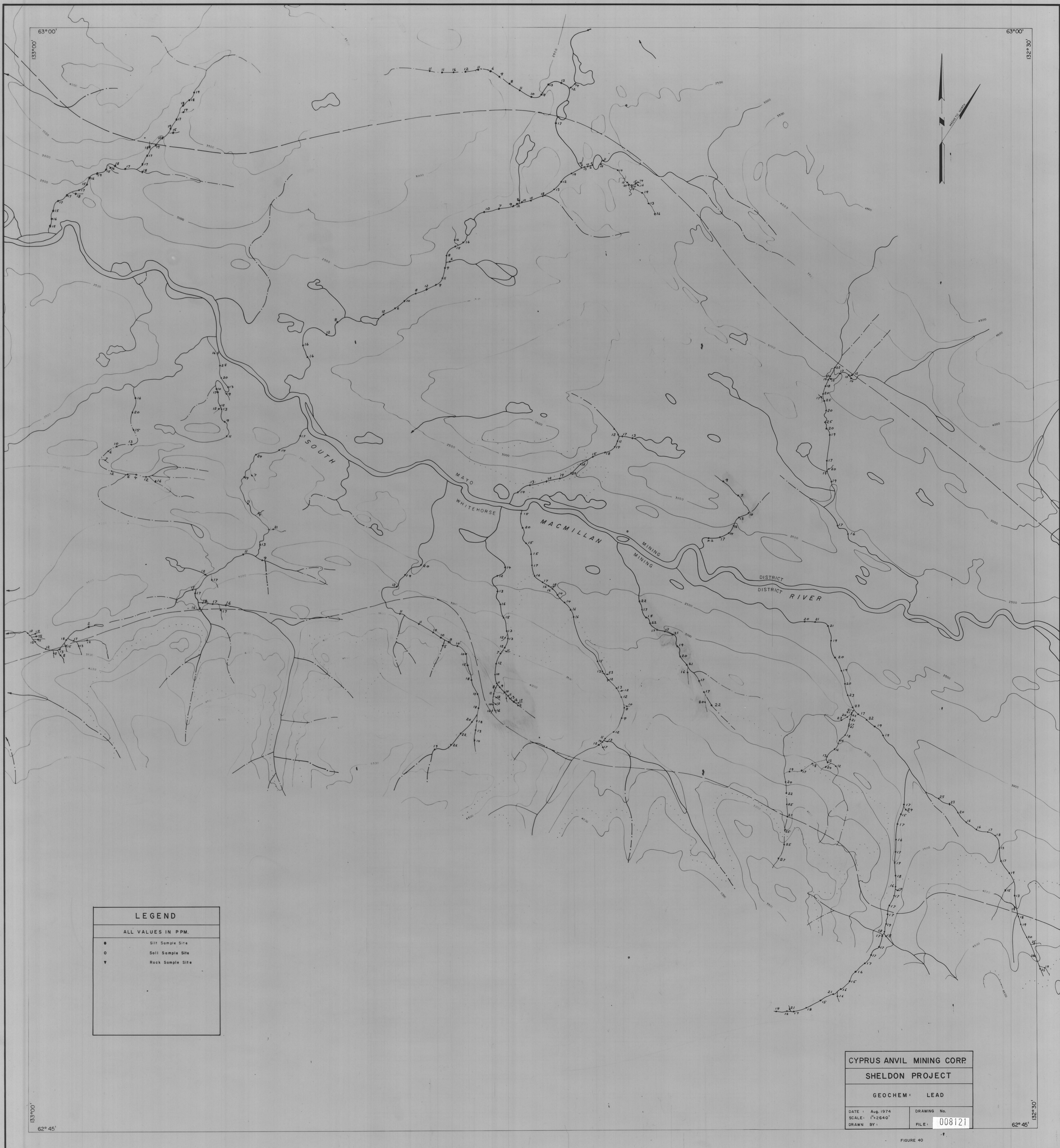
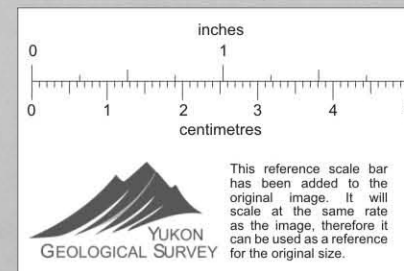


SCALE: 1/2 MILE TO 1 INCH

FEET 0 1000 2000 3000 4000 5000 6000 7000 8000 9000 10000

SHEET 105K-15



LEGEND	
ALL VALUES IN PPM.	
●	Silt Sample Site
○	Soil Sample Site
▼	Rock Sample Site

CYPRUS ANVIL MINING CORP.	
SHELDON PROJECT	
GEOCHEM: LEAD	
DATE: Aug. 1974	DRAWING No.
SCALE: 1"=2640'	FILE: 008121
DRAWN BY:	

FIGURE 40

63°00'
133°00'

63°00'
132°30'

62°45'

62°45'