

ANMAC Project


1:50,000

ANMAC PROJECT

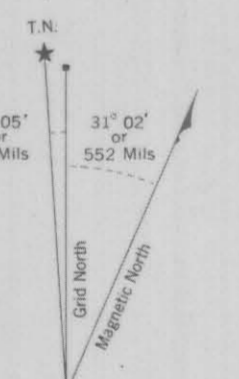


008139

HEAVY MINERAL SAMPLING
ALL VALUES IN PPM EXCEPT BARITE WHICH IS IN % (Au in ppb)
Scale 1:50,000 March 1981 r.w.r.

PROVISIONAL MAP 95 D/5 1:50,000 CANADA EDITION 1 CARTE PROVISOIRE 95 D/5

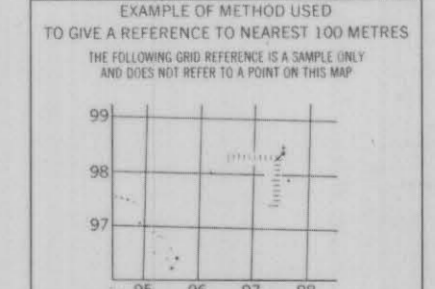
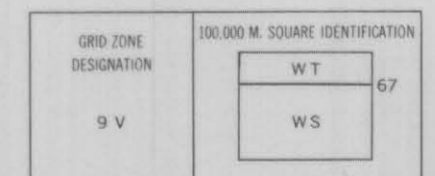


Refer to this map as:
95 D/5
EDITION 1
SHEETS A 772



Use diagrams only to obtain numerical values. APPROXIMATE MEAN DECLINATION 1980 FOR CENTER OF MAP. Annual change decreasing 5.7.


ONE THOUSAND METRE UNIVERSAL TRANSVERSE MERCATOR GRID ZONE 9



EXAMPLE OF METRIC UNITS TO GIVE A REFERENCE TO NEAREST 50 METRES. THE FOLLOWING REFERENCE IS A SIMPLE LINE AND DOES NOT REFER TO A POINT ON THE MAP.


REFERENCE POINT CHANGING USE PREVIOUS EDITIONS. EASTING: Read number on grid line immediately left of point. UTM number of sheet from which map was taken. NORTHING: Read number on grid line immediately below point. UTM number of sheet from which map was taken.

Provided by the SURVEY AND MAPPING BRANCH, DEPARTMENT OF ENERGY, MINES AND RESOURCES, under the provisions of the PATENT ACT, 1986.



ACLAND CREEK YUKON TERRITORY

Scale 1:50,000 Echelle



The Provisional Map is submitted to the Director of Energy, Mines and Resources for approval. The Director's approval is subject to the terms and conditions of the Survey and Mapping Branch.

Carte provisoire soumise au Directeur de l'Énergie, des Mines et des Ressources pour approbation. L'approbation du Directeur est soumise aux conditions de la Direction des Services de Levé et de Cartographie.

CONVERSION TABLE: METRIC TO IMPERIAL. 1 METRE = 3.28 FEET. 1 KILOMETRE = 0.62 MILES. 1 KILOGRAMME = 2.20 POUNDS.

Table with 14 columns: Cu, Pb, Zn, Mo, Ag, Au, Ba, W, As, Sb, Cd, Ce. Values are provided for HMY 165.