

105-N-8

ROGUE RIVER

HESS RIVER

DOG BONE LAKE

FAIRWEATHER LAKE



HUGO GP (DROPPED)  
18-10-1967

# ATLAS EXPLORATIONS LIMITED ROSS RIVER (Y.T.) HESS PROJECT

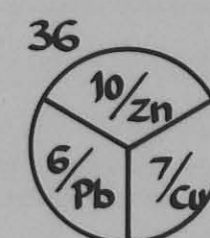
GEOCHEMICAL RESULTS AND CLAIM GROUP MAP  
OF SWAN LAKE AREA  
105-N-7, 8, 9, 10 & 15 (PARTLY)

INTERPRETED BY: M.E. COATES  
DRAWN BY: R.J.F. VLASVELD  
DATE: JANUARY 6, 1969

121800



### SYMBOLS

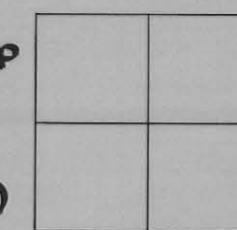


GEOCHEMICAL ANOMALY GIVING  
QUANTITATIVE ESTIMATE OF ANOMALOUS  
VALUES PRESENT.

\* 10, 21, 420

Cu, Pb, Zn CONTENT SHOWN IN  
PARTS PER MILLION.

BOB GROUP  
18-10-67  
(DROPPED)



CLAIM GROUP SHOWING DATE RECORDED  
AND STATUS OF PROPERTY.

