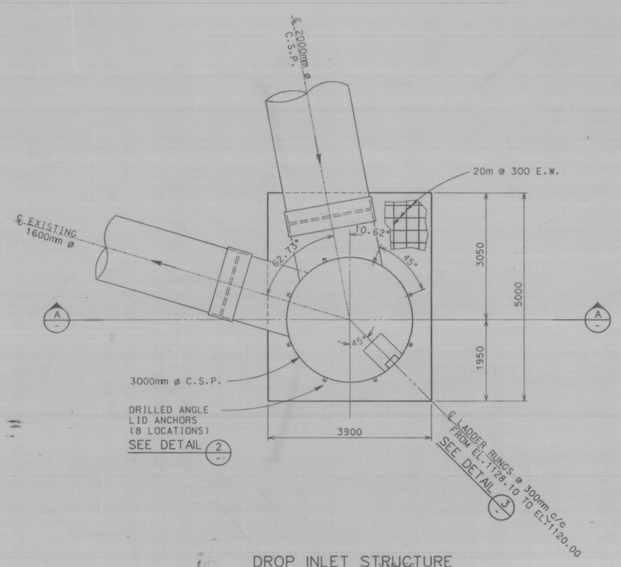

DROP INLET STRUCTURE
FOR LOCATION SEE DWG. 100-35-07

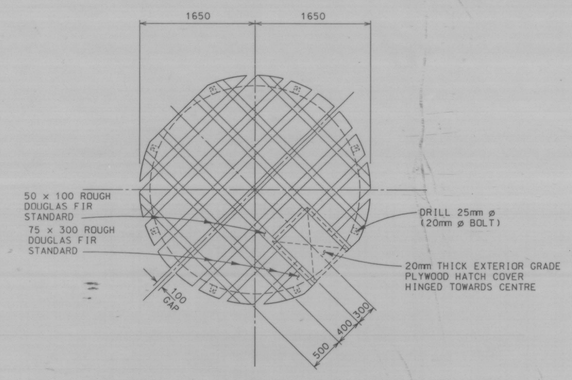

DETAIL 1
SCALE: 1:30
LID DETAIL

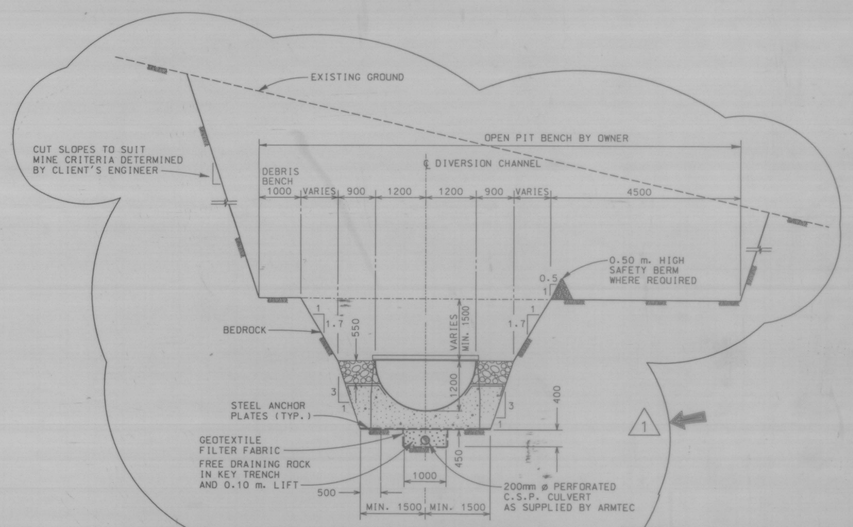

TYPICAL SECTION ON ROCK CUT
FROM STA. 6+30 TO 8+85
SECTION A/06
SCALE: 1:50

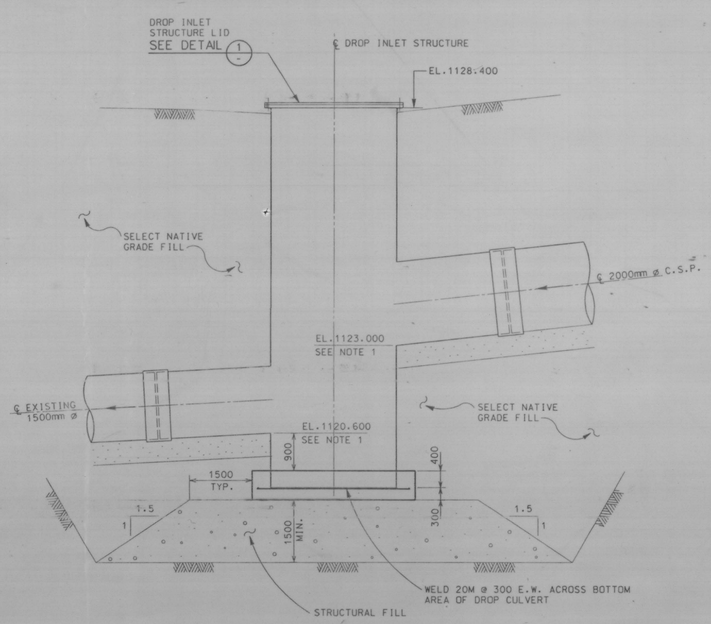

SECTION A
SCALE: 1:50

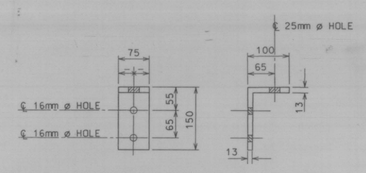

DETAIL 2
SCALE: 1:30
(∠150 × 100 × 13 × 75 - 8 PCS. REQD.)

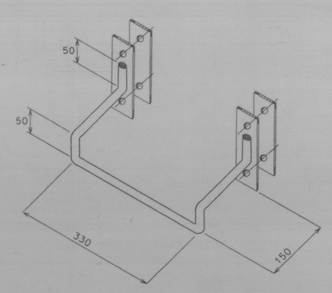

DETAIL 2
SCALE: 1:30
ACCESS LADDER RUNG DETAIL

NOTES:

1. LOCATION ANGLES AND ELEVATIONS OF 2000mm ø AND 1600mm ø CULVERT CONNECTION TO DROP INLET STRUCTURE AS PER CONTRACTOR'S AS-BUILT DRAWINGS.
2. ALL DIMENSIONS SHOWN ARE IN MILLIMETRES.

THE AS-BUILT INFORMATION ON THIS DRAWING IS BASED ON INFORMATION RECEIVED FROM THE CONTRACTOR, NORTHLAND KASKA CORP. AND IS THE RESPONSIBILITY OF THE CONTRACTOR.



JAN 23 1992
FOR COMMENTS

No	DESCRIPTION	DATE	BY
1	ISSUED FOR COMMENTS	92/01/23	CHL

REVISIONS

SECTION:	CIVIL
SCALE:	AS SHOWN
DATE	
DESIGNED:	ARW
DATE	JAN.'92
DRAWN:	CHL
DATE	JAN.'92
CHECKED:	
APPROVED:	

CLIENT: CURRAGH RESOURCES INC.
LOCATION: FARO, YUKON TERRITORY
KILBORN

TITLE
VANGORDA CREEK DIVERSION
TYPICAL SECTIONS AND DETAILS
SHEET 2

008173

1003509.DGN
ACCT. No.
PROJECT No. 8444 | DIVISION No. 25
DRAWING NUMBER 100-35-09
REV. 1

DWG. NO. | REFERENCE DRAWINGS | DWG. NO. | REFERENCE DRAWINGS

CLIENT, PROJ.MGR., PROJ.ENG., W.E., CHECK, ELECTR., MECH., PYRMC, MECH., CONSG., STEEL, SERVICES, ARCH., CIVIL/ST.

c:\8444-25\100\509\DGN Jan 23, 1992 14:53:46