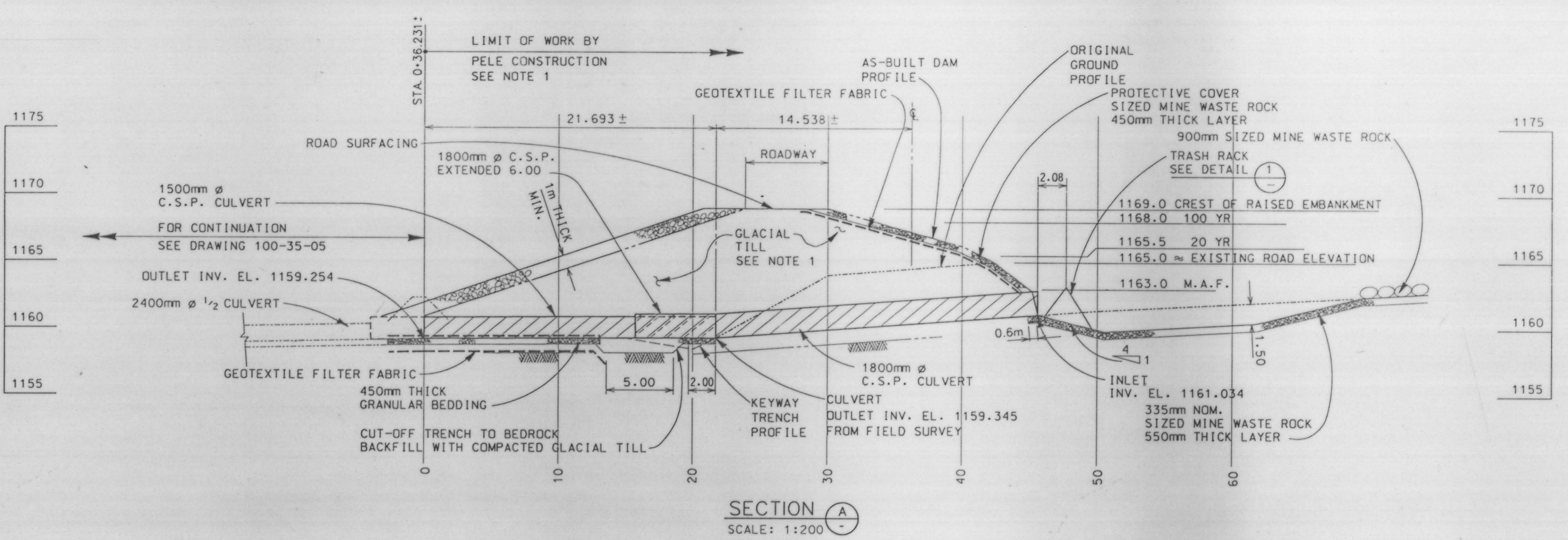
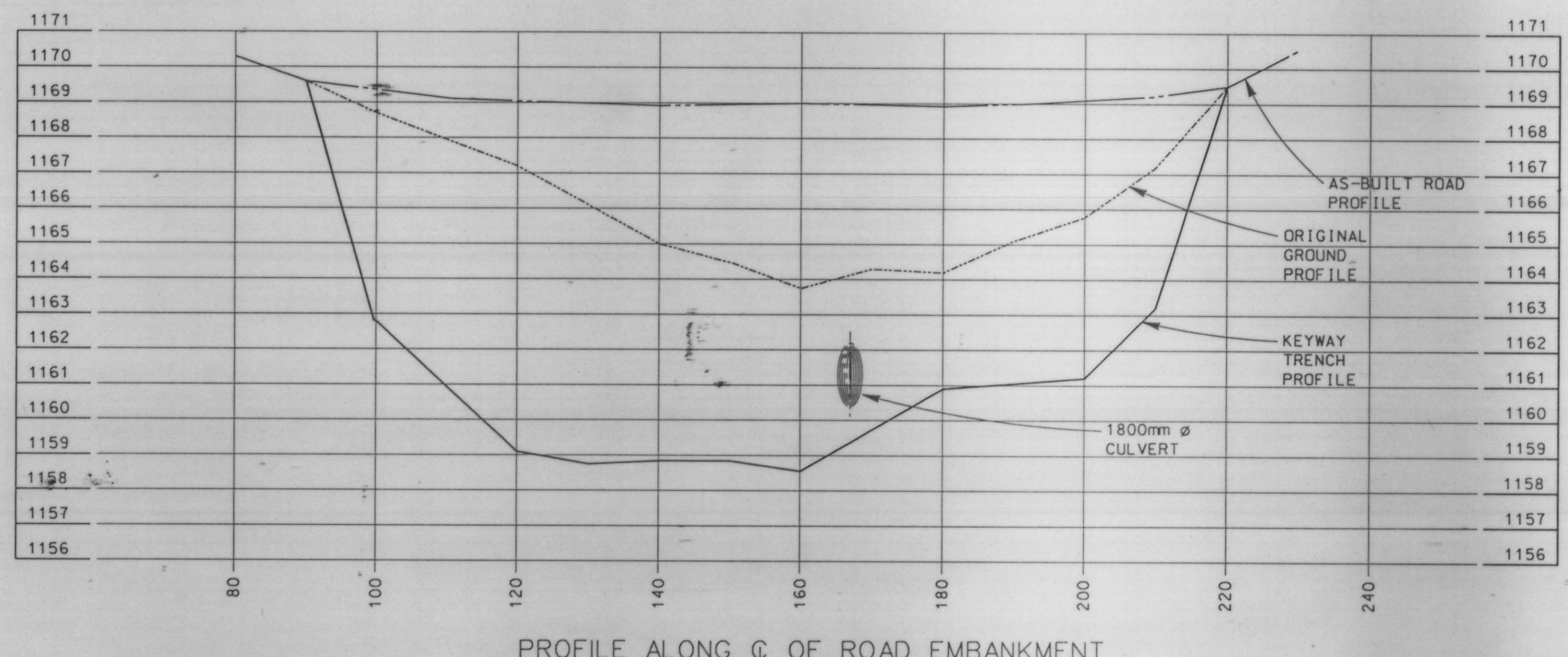


PLAN
SCALE: 1:500

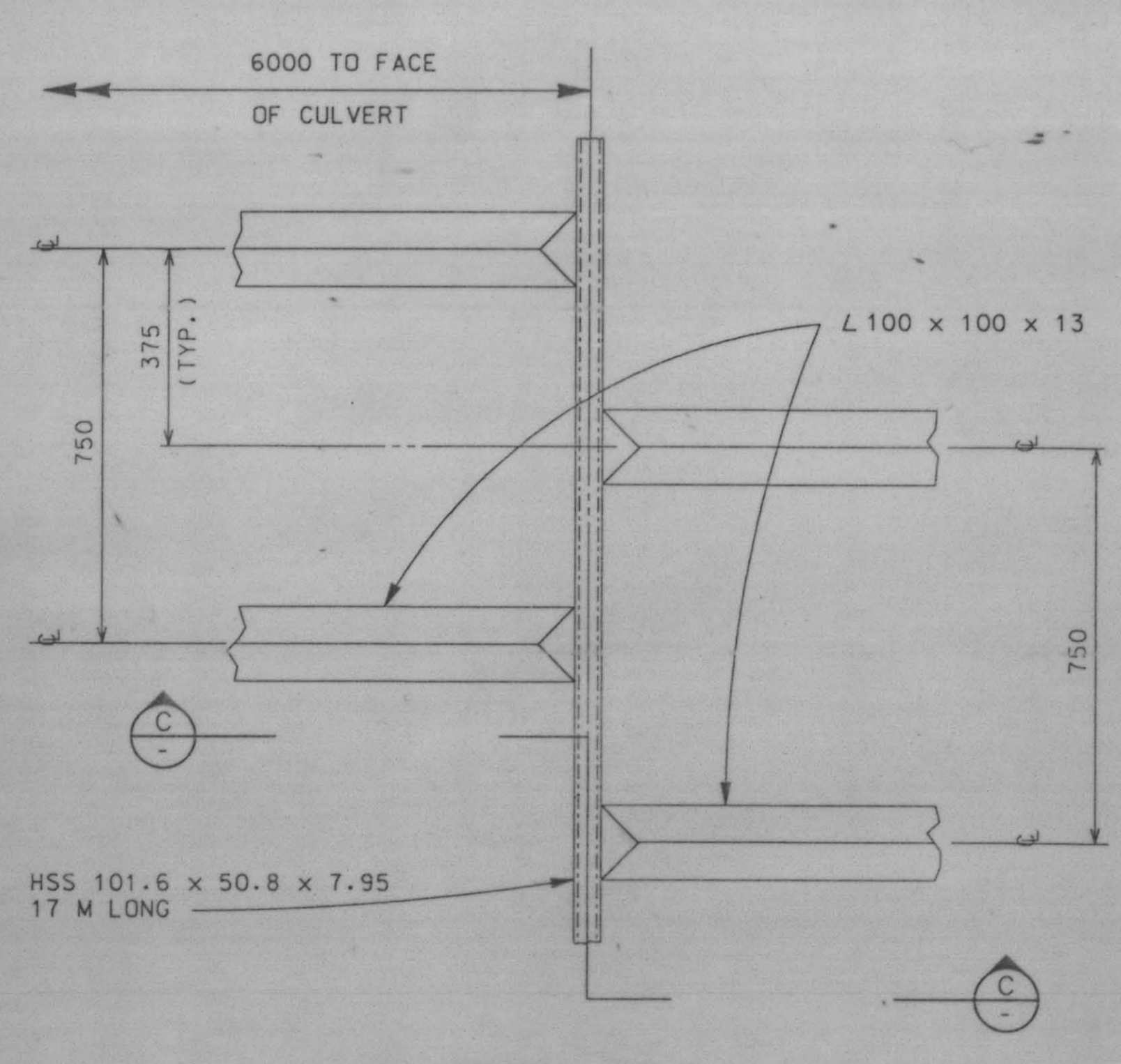


SECTION A
SCALE: 1:200

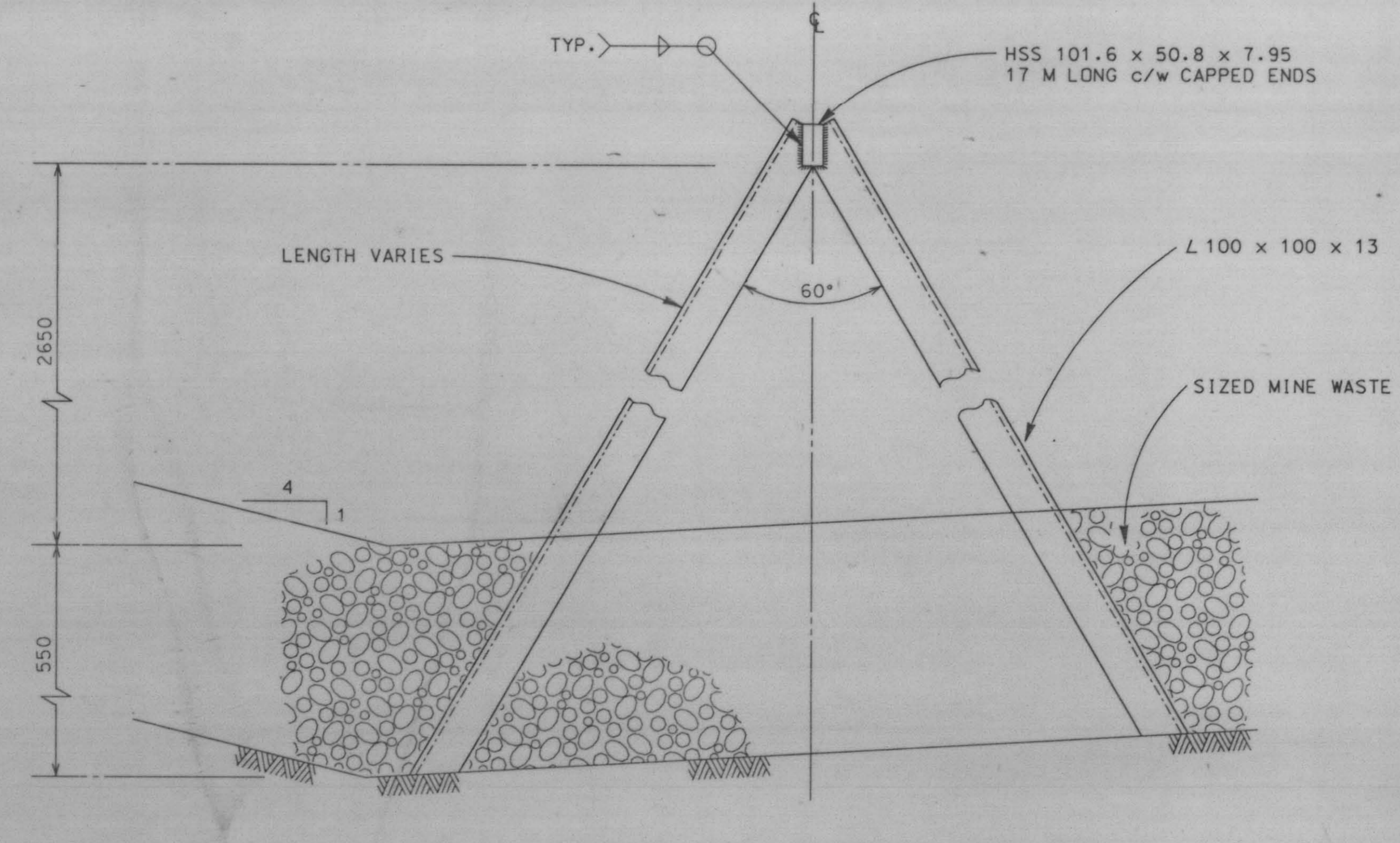


PROFILE ALONG CL OF ROAD EMBANKMENT

SECTION B
SCALE: H = 1:500
V = 1:100



PLAN VIEW




SECTION C

TRASH RACK DETAIL
SCALE: 1:10
(DIMENSIONS ARE IN MILLIMETRES)

THE AS-BUILT INFORMATION ON THIS DRAWING IS BASED ON INFORMATION RECEIVED FROM THE CONTRACTOR. PELE CONSTRUCTION AND IS THE RESPONSIBILITY OF THE CONTRACTOR.

- NOTES:
- EMBANKMENT DESIGN AND MATERIAL TYPES REFER TO SRK DESIGN REPORT 60638 GEOTECHNICAL/HYDRAULIC DESIGN - VANGORDIA CREEK DIVERSION FACILITY - VANGORDIA PLATEAU DEVELOPMENT - DATED NOV. 1990.



DWG. NO.		REFERENCE DRAWINGS		DWG. NO.		REFERENCE DRAWINGS		CLIENT: CURRACH RESOURCES INC.		PROJECT No. 1003504.DGN		DIVISION No. 3509		DRAWING NUMBER 30		REV 2	
DESCRIPTION		DATE		BY		DATE		DATE		DATE		DATE		DATE		DATE	
1		9/05/03		ARW		9/05/03		9/05/03		9/05/03		9/05/03		9/05/03		9/05/03	
2		9/07/08		ARW		9/07/08		9/07/08		9/07/08		9/07/08		9/07/08		9/07/08	

KILBORN

VANGORDIA CREEK DIVERSION FACILITY
BLIND CREEK ROAD CROSSING
PLAN, SECTION AND DETAILS
100-35-04

HF-3-302

Blind Creek Road Crossing
Plan and Section
Nov 2003
100-35-04
REV 2