DRAWING No. 100-35-08

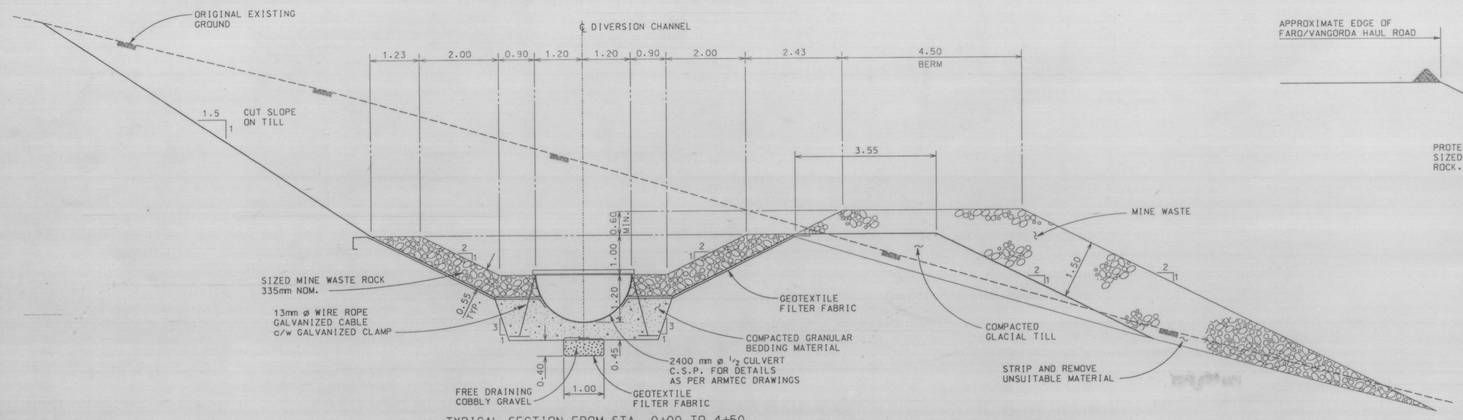

TYPICAL SECTION FROM STA. 0+00 TO 4+50

SECTION A/05
SCALE: 1:50m

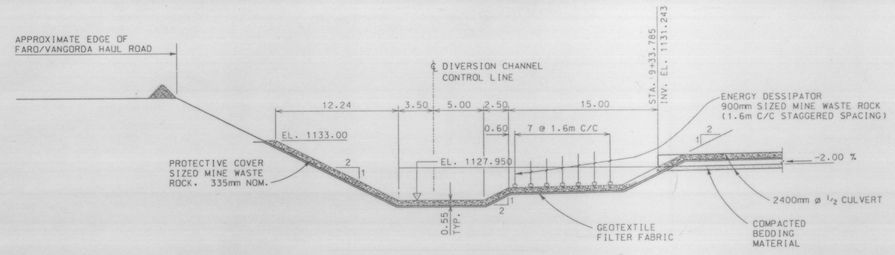

SECTION D/07
SCALE: 1:200m

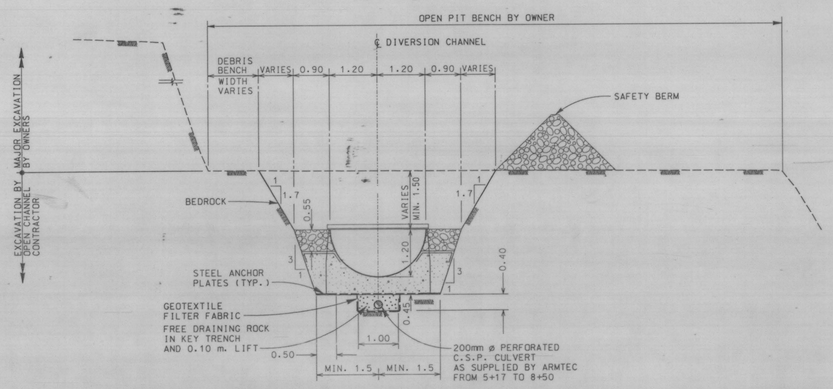

TYPICAL SECTION ON ROCK CUT
FROM STA. 4+50 TO 8+50

SECTION B/06
SCALE: 1:50m

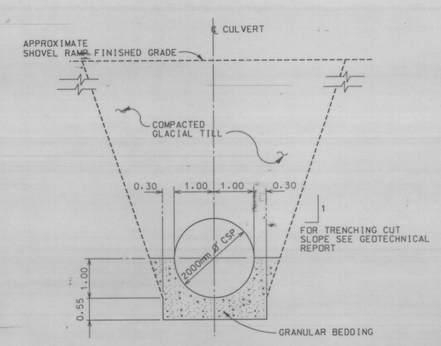

SECTION E/07
SCALE: 1:50m

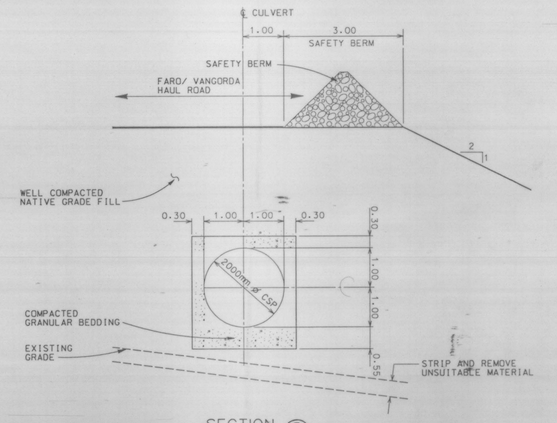

SECTION F/07
SCALE: 1:50m

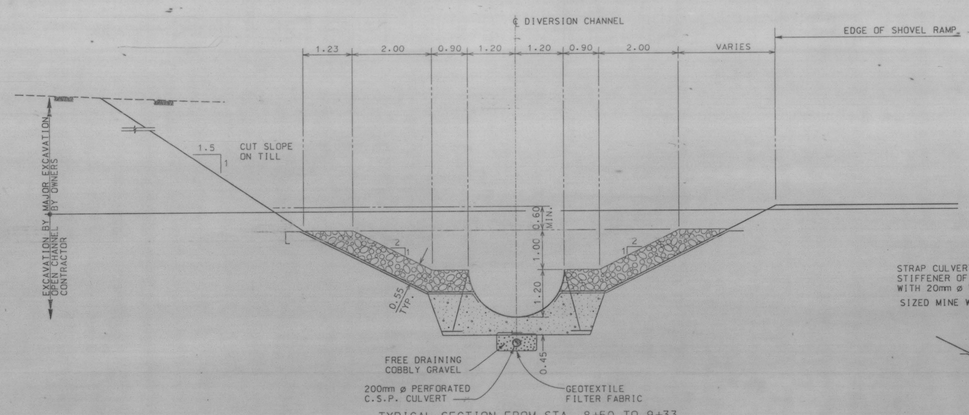

TYPICAL SECTION FROM STA. 8+50 TO 9+33

SECTION C/07
SCALE: 1:50m

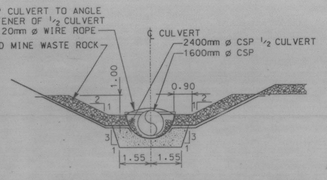

SECTION H/-
SCALE: 1:100m

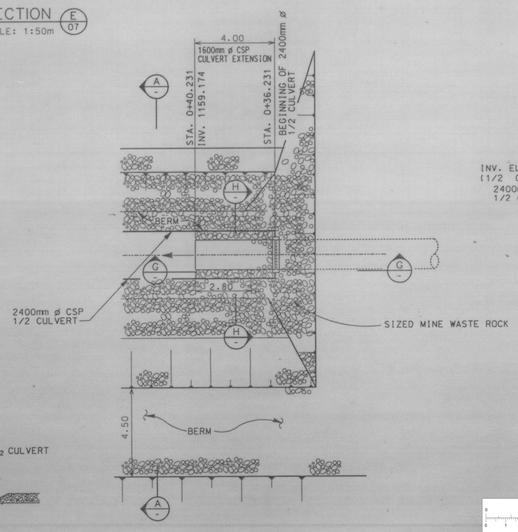

DETAIL 2/05
SCALE: 1:100m

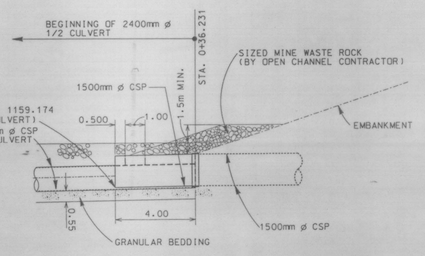

SECTION G/-
SCALE: 1:100m



2.0 1.0 0 2.0 4.0 6.0 8.0 10.0 metres
SCALE: 1:100

1.0 0.5 0 1.0 2.0 3.0 4.0 5.0 metres
SCALE: 1:50

4 2 0 4 8 12 16 20 metres
SCALE: 1:200

THE AS-BUILT INFORMATION ON THIS DRAWING IS BASED ON INFORMATION RECEIVED FROM THE CONTRACTORS. AND IS THE RESPONSIBILITY OF THE CONTRACTORS.

No	DESCRIPTION	DATE	BY
0	ISSUED FOR CONSTRUCTION	99/02/06	
C	ISSUED FOR TENDER	90/12/06	RNJ
B	ISSUED FOR APPROVAL	90/11/30	RNJ
A	ISSUED FOR COMMENTS	90/11/23	RNJ

REVISIONS

No	DESCRIPTION	DATE	BY
2	REVISED AS PER AS-BUILT INFORMATION RECEIVED	91/07/18	
1	REVISED AS PER CONTRACTOR'S AS BUILT DWGS.	91/05/03	CHL

REVISIONS

DWG. NO. | REFERENCE DRAWINGS | DWG. NO. | REFERENCE DRAWINGS

SECTION: CIVIL
SCALE: AS SHOWN | DATE
DESIGNED: ARW | NOV.'90
DRAWN: CHL./LG | NOV.'90
CHECKED: RNJ | FEB.'91
APPROVED:

CLIENT: CURRAGH RESOURCES INC.
LOCATION: FARO, YUKON TERRITORY

KILBORN

TITLE
VANGORDA CREEK DIVERSION
TYPICAL SECTIONS AND DETAILS
SHEET 1

008193

ACCT. No. 1003508.DGN
PROJECT No. 3509 | DIVISION No. 30
DRAWING NUMBER 100-35-08 | REV. 2

-HF 3-306-

Box YA-98-017
Typical Sections & Details
Sheet 1 - Vangorda Creek Diversion
Kilborn
dwg 100-35-08
Rev 2