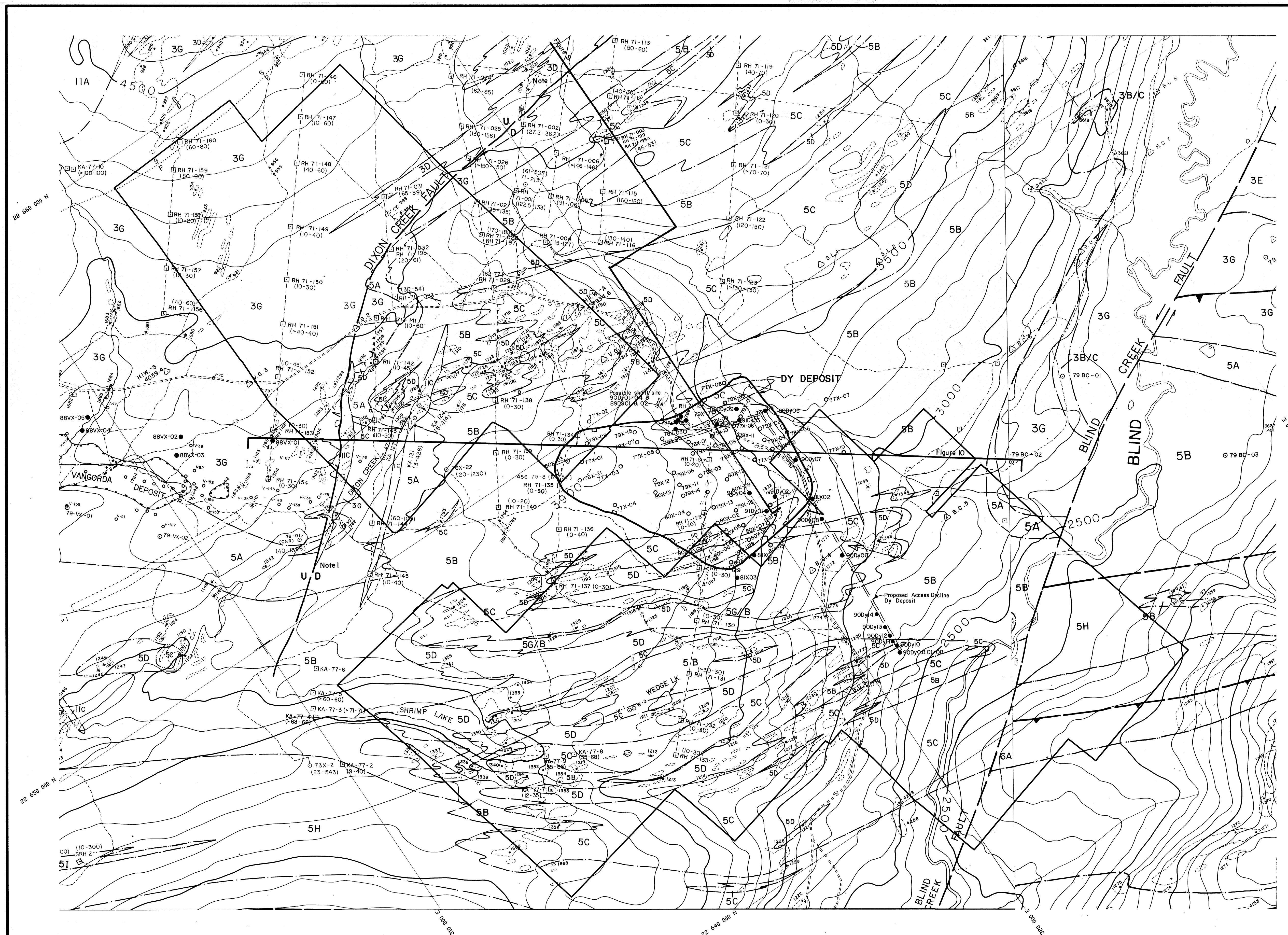


W19204

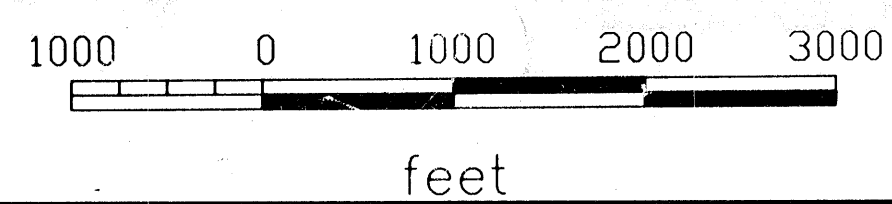
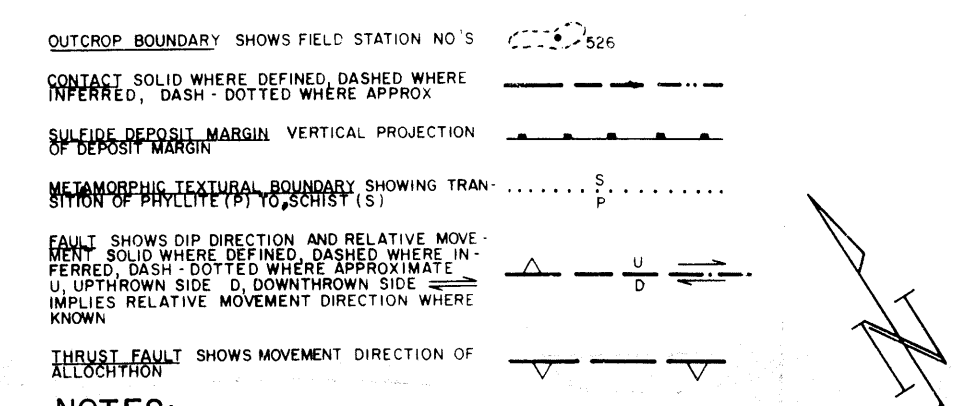


See Appendix B Report WH9204 for a complete geological legend. Major units of importance in this map sheet are:

- Anvil Batholith and Dyke Suite**
- 11A equigranular granodiorite
 - 11B porphyritic quartz monzonite and granite
 - 11D & E quartz diorite
 - 11F quartz feldspar porphyry
- Vangorda Formation**
- 5A carbonaceous phyllite (basal members)
 - 5B calcareous phyllite
 - 5C greenstone
 - 5D/F chloritic phyllite
 - 5G carbonaceous phyllite

- Mt. Mye Formation**
- 3B/C amphibolite, chlorite phyllite
 - 3D calc-silicate schist
 - 3E carbonaceous phyllite
 - 3F marble
 - 3G non-calcareous phyllite
 - 1C muscovite-staurolite-garnet schist
 - 1D muscovite-biotite-andalusite schist
 - 1F chloritic phyllite

- LEGEND**
- ⊙ Diamond Drillhole (OB depth in feet, total depth in feet)
 - ⊠ Rotary Drillhole
 - ⊡ Triangulation Station
 - Section line showing figure II in report WH9204



REVISIONS

Date	Description

Curragh Resources Inc.

**ANVIL Pb-Zn-Ag DISTRICT, YUKON
PELLY RIVER MINES LIMITED (N.P.L.)
NORTH GALE-SOUTH GALE CLAIM BLOCKS**

GEOLOGY

008281

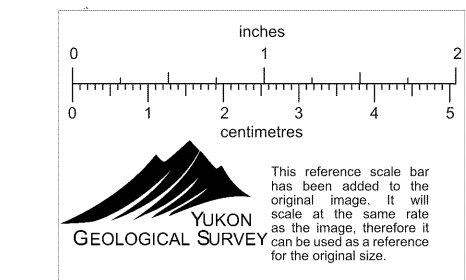


Fig: 22
Rpt: WH9204
Drwn: _____

Dwg: AN-AN-92-022
File: _____
Date: _____