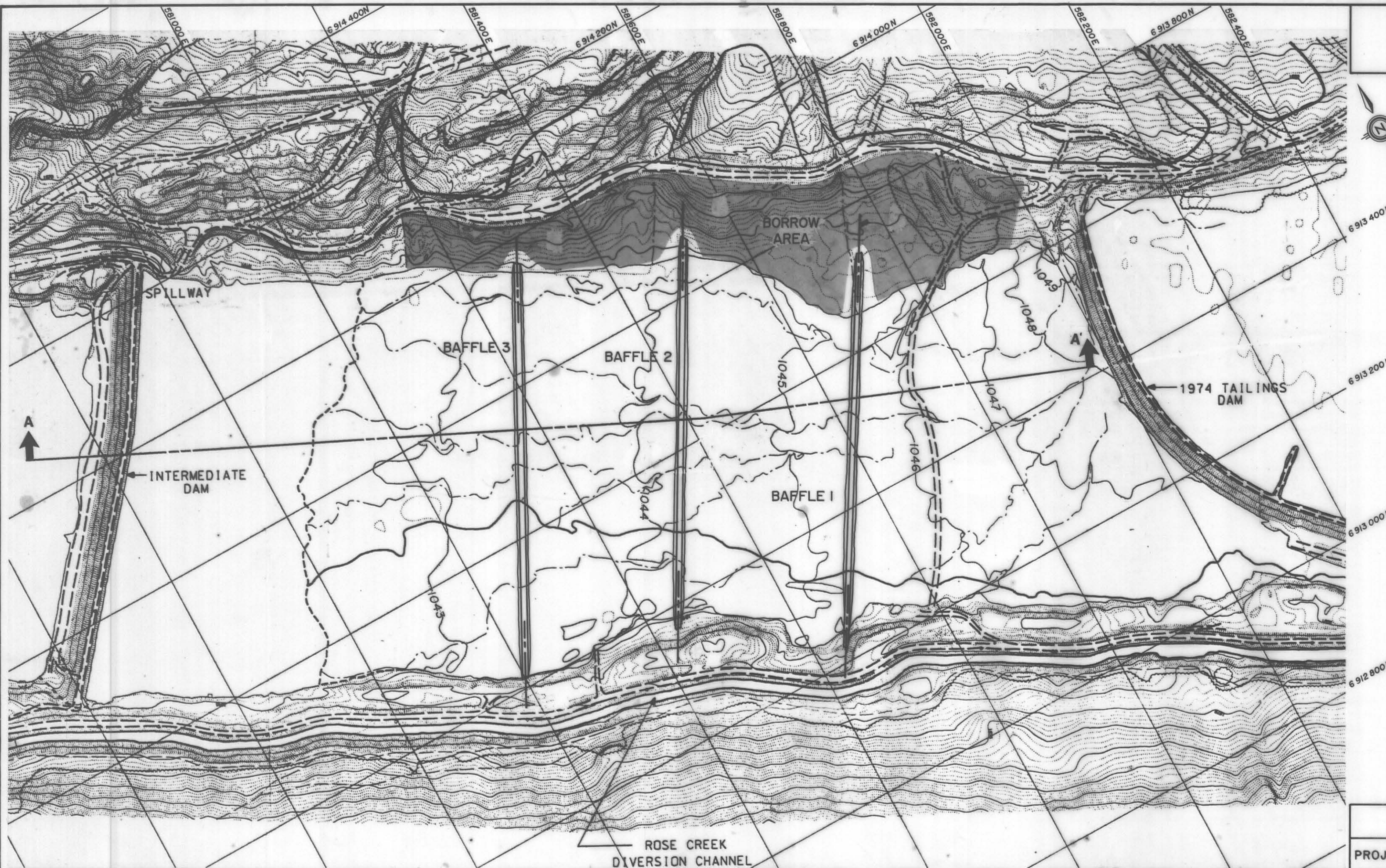


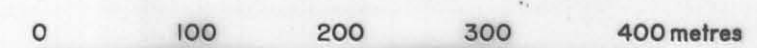

**TAILINGS BASIN AREA AND
BAFFLE LOCATION PLAN**

Figure 3



NOTES

1. MAPPING COMPILED BY THE ORTHOSHOP, CALGARY, ALBERTA, JANUARY 1991, BASED ON AERIAL PHOTOGRAPHY FLOWN 17 SEPTEMBER 1990 AT A SCALE OF 1:10,000. ELEVATIONS ON THIS DRAWING ARE IN METRES AND ARE RELATED TO UTM DATUM
2. ADD 32.2 m TO OBTAIN DOWNVALLEY PROJECT CONSTRUCTION DATUM
3. FOR CROSS SECTION A - A', REFER TO FIGURE 5



SCALE : 1 : 5,000

Golder Associates

008288

PROJECT: 902-2412 912-2400	DRAWN BY: RK	DATE: MAR 91	REVIEWED: <i>NRG</i>
-------------------------------	--------------	--------------	----------------------