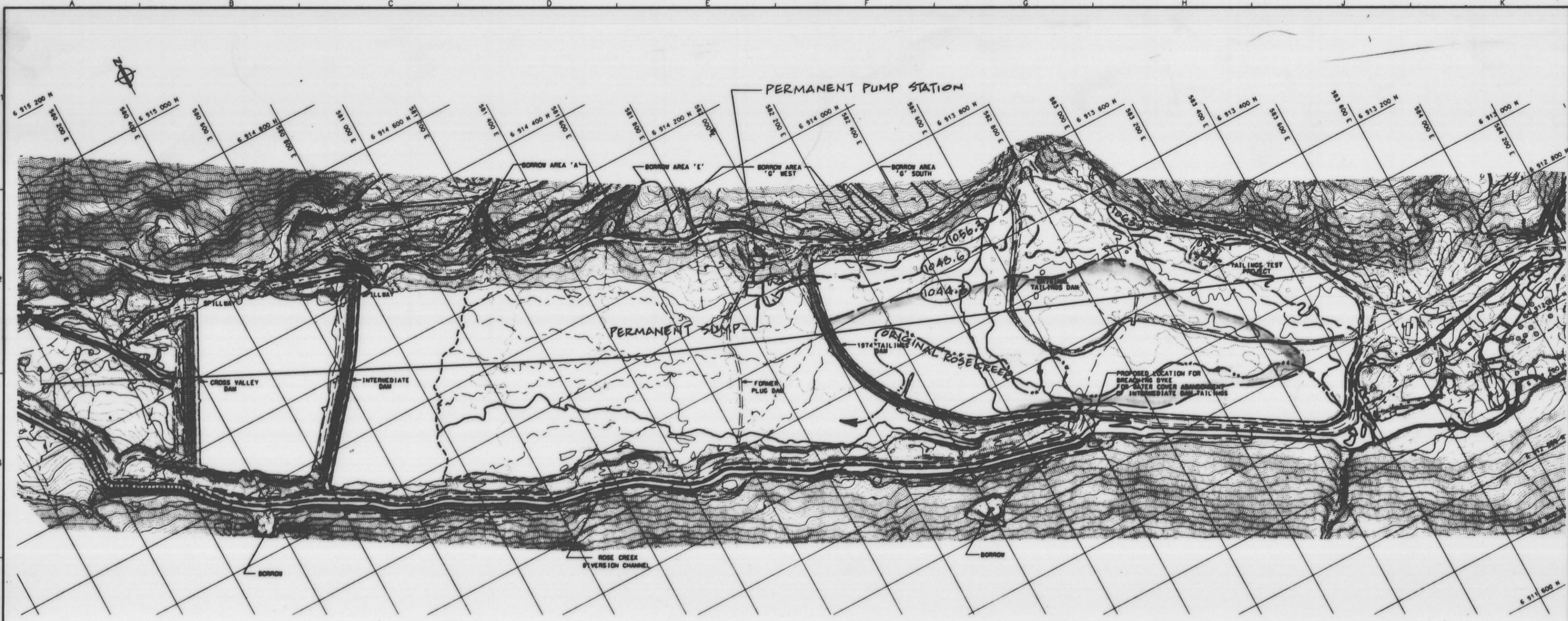


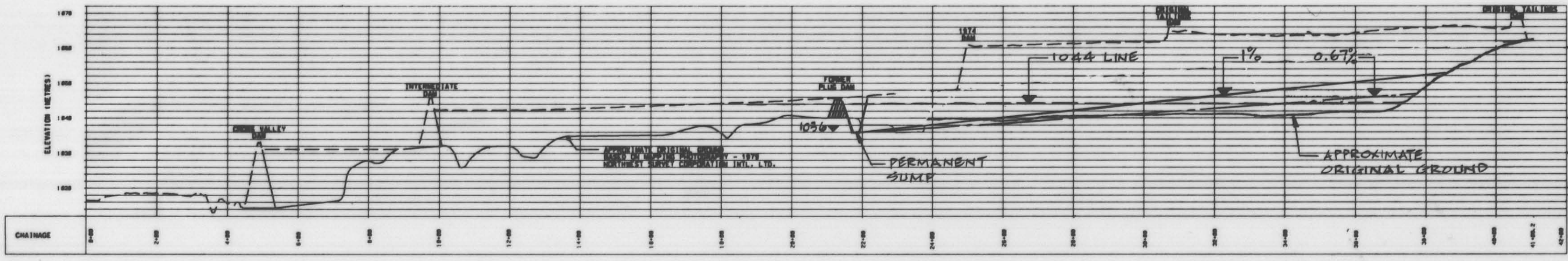
AN-FA-91-141
 SITE Plan - Kilborn rpt
 Append A to WH9108

AN-FA-91-142
 Plans Profile
 Tailings Area
 Kilborn report
 Append A to
 WH9108

Jul 02 14:58:56 1991 3COM U:\PLOTQ\8536\10030002.MP1



PLAN
 SCALE 1 : 5 000



PROFILE
 SCALE : HOR 1 : 5 000
 VERT 1 : 1 000

NOTES

LEGEND
 (1048.6) ORIGINAL GROUND

MAPING COMPILED BY THE OFFSHORE, CALGARY, ALBERTA, JANUARY, 1991. BASED ON AERIAL PHOTOGRAPHY, SEPTEMBER 17, 1980, AT A SCALE OF 1 : 10 000. SURVEY CONTROL WAS SUPPLIED BY CANADIAN RESOURCES INC.

NOTE
 THIS DRAWING IS REDUCED FROM ORIGINAL SIZE AND THEREFORE IS NOT TO BE SCALED

(1 : 10,000)




RELEASED FOR REPORT 22-11-91

NO.	DESCRIPTION	DATE	BY	CHKD	APP'D
REVISIONS					
100-03-003	TAILINGS AREA - ORIGINAL TAILINGS AREA PLAN & PROFILE				
100-03-004	TAILINGS AREA - CROSS VALLEY TAILINGS AREA - PLAN & PROFILE				
100-03-005	TAILINGS AREA - CROSS VALLEY TAILINGS AREA - PLAN & PROFILE				

Carraugh Resources Inc.

KILBORN



TITLE		SCALE	DATE
TARD MINE TAILINGS AREA PLAN & PROFILE		1:5000	28
DRAWING NUMBER		3008	28
PROJECT NO.		3008	28
DIVISION NO.		3008	28
DRAWING NUMBER		100-03-004	A

008290

28 JUL 1991

HF 3-437