
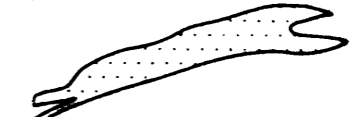





SECTION 16+50 E LOOKING WEST


LEGEND

-  HIGH GRADE ORE
-  LOW GRADE ORE
-  D.DRILL HOLE

NO.	DESCRIPTION OF REVISION	DATE	BY	NO.	DESCRIPTION OF REVISION	DATE	NO.	APPROVED:

SCALE: 1:1000	DATE: 02/89		CURRAGH RESOURCES CORP. DY DEPOSIT SECTION 16+50 E	CANADIAN MINE DEVELOPMENT BRANTON, ONTARIO CANADA
DESIGNED: S.McG.	CHECKED: 			

HF 3-017  
AD-INV-89-015

BY:   
ENR + DEL