


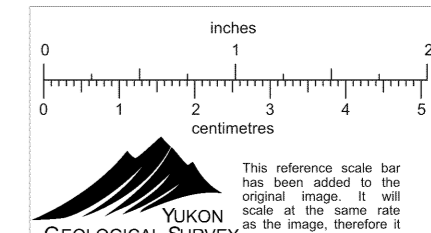



SECTION 19+50 E LOOKING WEST

LEGEND

-  HIGH GRADE ORE
-  LOW GRADE ORE
-  D. DRILL HOLE



DWG. NO.	REFERENCE DRAWING	DWG. NO.	REFERENCE DRAWING	NO.	DESCRIPTION OF REVISION	DATE	BY	NO.	DESCRIPTION OF REVISION	DATE	NO.	APPROVED

SCALE: 1:1000	DATE:	 CURRAGH RESOURCES CORP. DY DEPOSIT SECTION 19+50 E	CANADIAN MINE DEVELOPMENT <small>BRANDTAL, ONTARIO</small> DWG. NO. 89-06-017 008435
DESIGNED: S.MCG.	DATE: 02/89		
DRAWN: S.MCG.	DATE: 02/89		

HF 3-019
 Au - 89-015
 BY DEPOSIT
 ENR + DEL