

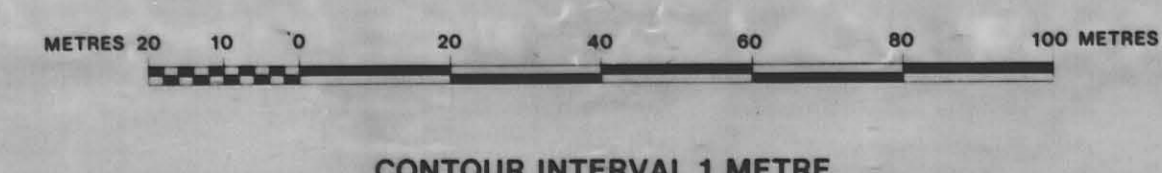
LEGEND

MAIN ROAD	RIVER LAKE	DEPRESSION
SECONDARY ROAD	INTERMITTENT RIVER	CONTROL
TRACK OR TRAIL	TREED AREA	
RAILWAY	INDIVIDUAL TREE	
HEDGE FENCE	SPOT HEIGHT	
BRIDGE CULVERT	CONTOUR	
SWAMP		
UTILITY POLE		

CYPRUS ANVIL MINING CORPORATION


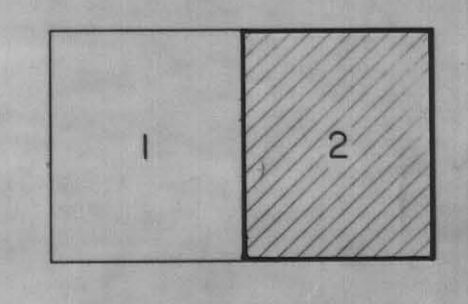
**GRUNT DEPOSIT
DRILL HOLE PLAN**

SCALE 1:1000



CONTOUR INTERVAL 1 METRE

Bedrock elevations from seismic survey.
(Geo-Physi-Con. Nov. 1979)



008475

SHEET 2 OF 2

DATE OF PHOTOGRAPHY AUGUST 1979

CONTROL BY HOSFORD, IMPEY, WELTER & ASSOCIATES LTD.