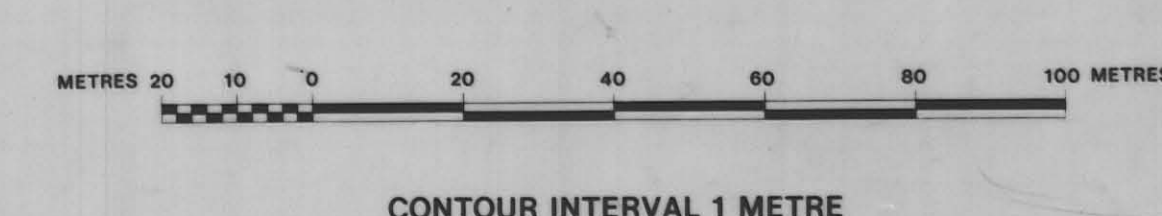




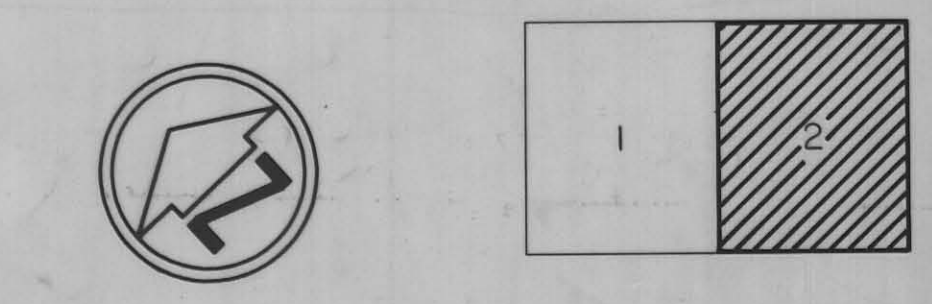

LEGEND

MAIN ROAD	RIVER LAKE	INTERMITTENT RIVER
SECONDARY ROAD	TRACED AREA	INDIVIDUAL TREE
TRACK OR TRAIL	SPOT HEIGHT	CONTOURS
RAILWAY	DEPRESSION	CONTROL
HEDGE FENCE		
BRIDGE CULVERT		
SWAMP		
UTILITY POLE		

Curragh Resources Inc.
GRUM DEPOSIT
 DRILL HOLE PLAN
 SCALE 1:1000



CONTOUR INTERVAL 1 METRE



008476 DATE OF PHOTOGRAPHY AUGUST 1979
 CONTROL BY HOSFORD, IMPEY, WELTER & ASSOCIATES LTD.

UPDATED 90-03-16 BY: HM

SHEET 2 OF 2