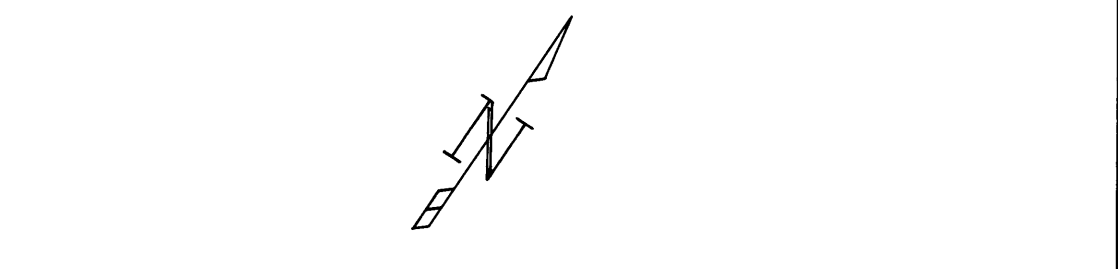
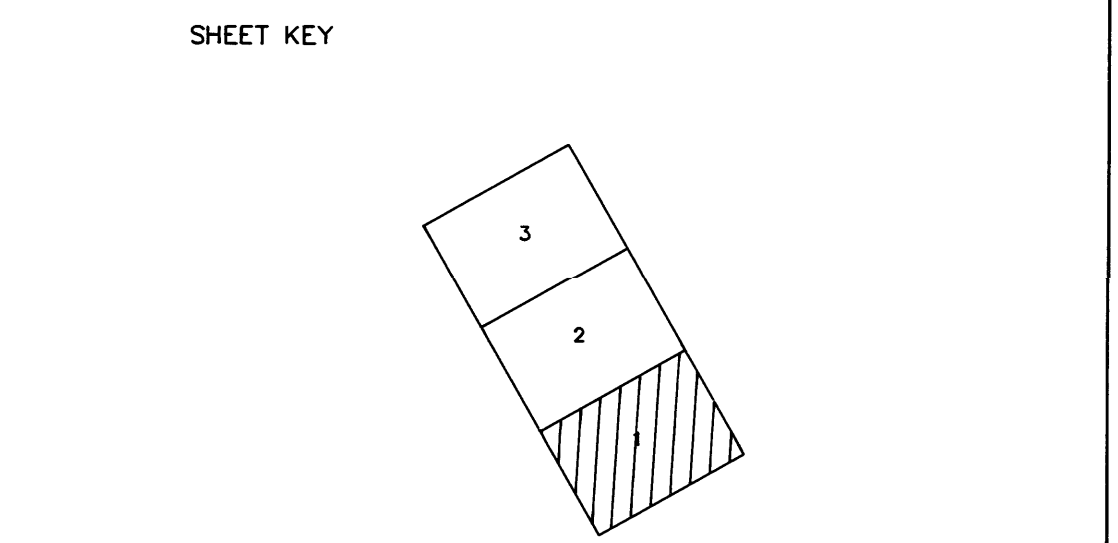



CURRAGH RESOURCES INC.
VANGORDA PLATEAU
 Yukon Territory
 Topographic Map

Scale 1:2000
 metres 0 50 100 150 metres
 CONTOUR INTERVAL 2m



- PAVED ROAD
- GRAVEL ROAD
- CUTLINE OR TRAIL
- SWAMP
- TREED AREA
- STREAM / RIVER
- DITCH
- 10 m CONTOUR
- 2 m CONTOUR
- SPOT HEIGHT
- POLE OR POST



Date of photography October 1990
 Scale of photography 1:2000
 Survey Control supplied by Curragh Resources Inc.
 Compiled by The GEODESIST, Calgary, Nov. 1990

REVISIONS:		
No.	Description	Date

Curragh Resources Inc.
VANGORDA PLATEAU
 UTM Base 008438

TOPOGRAPHIC MAP
SHEET 1

REPORT No.: N/A	FIG. No.: N/A
File name: PLAT1.DWG	
Drawn by: LCP	Date: Feb 18, 1992
Drawing No: AN-VP-91-001	Sheet No: 105 K/3