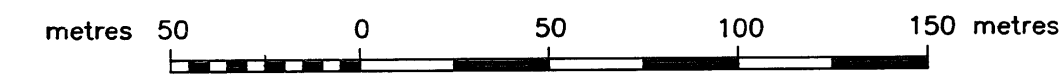


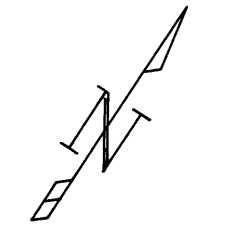


**CURRAGH RESOURCES INC.**  
**VANGORDA PLATEAU**  
 Yukon Territory  
 Topographic Map

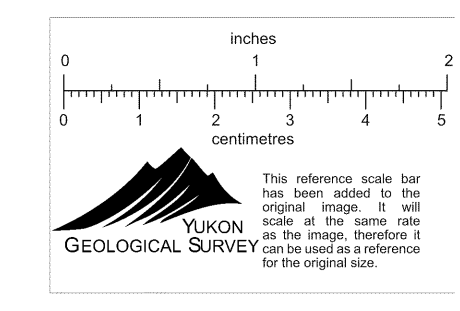
Scale 1:2000



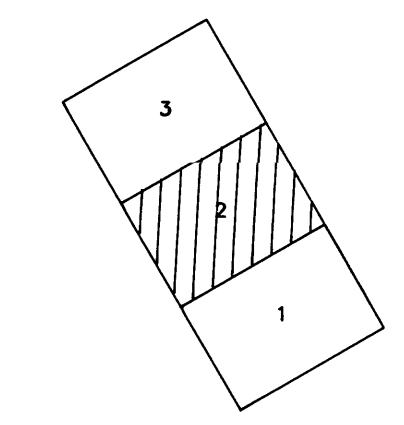
CONTOUR INTERVAL 2m



- PAVED ROAD
- GRAVEL ROAD
- CUTLINE OR TRAIL
- SWAMP
- TREED AREA
- STREAM / RIVER
- DITCH
- 10 m CONTOUR
- 2 m CONTOUR
- SPOT HEIGHT
- POLE OR POST



SHEET KEY



Date of photography: October 1990  
 Scale of photography: 1:20000  
 Survey Control supplied by Curragh Resources Inc.  
 Compiled by: The ORTHOSMAP, Calgary, Nov. 1990  
 by file

REVISIONS:

| No. | Description | Date |
|-----|-------------|------|
|     |             |      |
|     |             |      |

**Curragh Resources Inc.**  
**VANGORDA PLATEAU**  
 UTM Base 008469

**TOPOGRAPHIC MAP**  
**SHEET 2**

|                          |                    |
|--------------------------|--------------------|
| REPORT No.: N/A          | FIG. No.: N/A      |
| File name: PLAT2.DWG     |                    |
| Drawn by: LCP            | Date: Feb 24, 1992 |
| Drawing No: AN-VP-91-002 | Sheet No: 105 K/3  |

HF 3-203

AN-VP-91-002  
 Vangorda Plateau  
 Sheet 2