
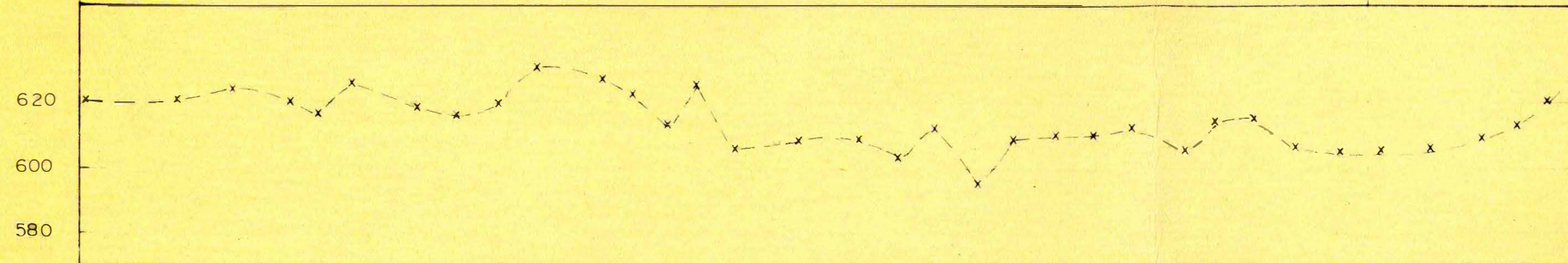


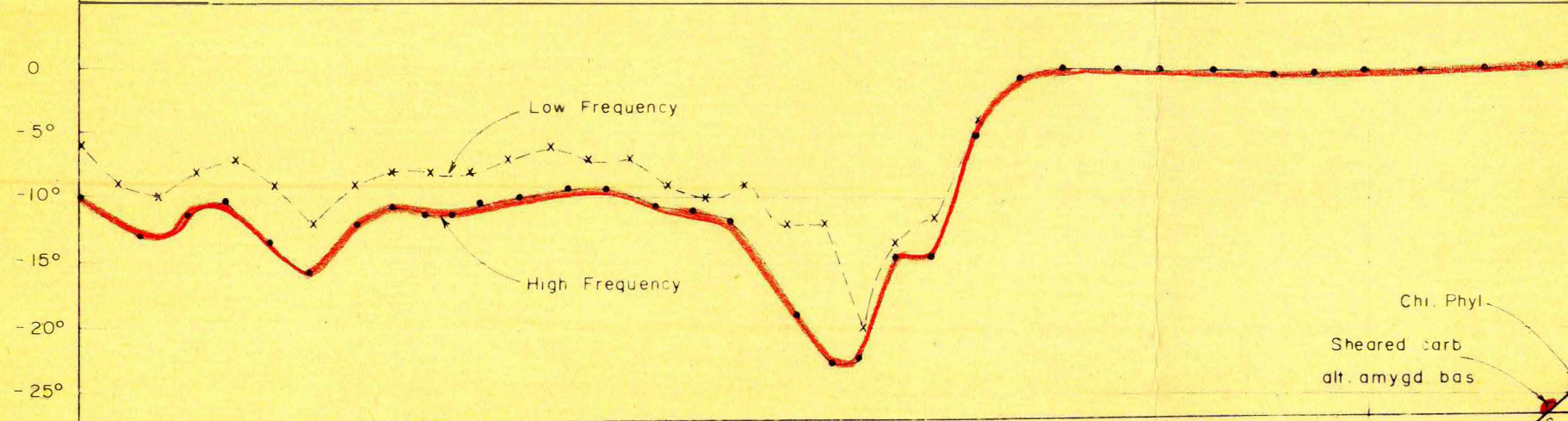
GRAVITY  
( Mgal )



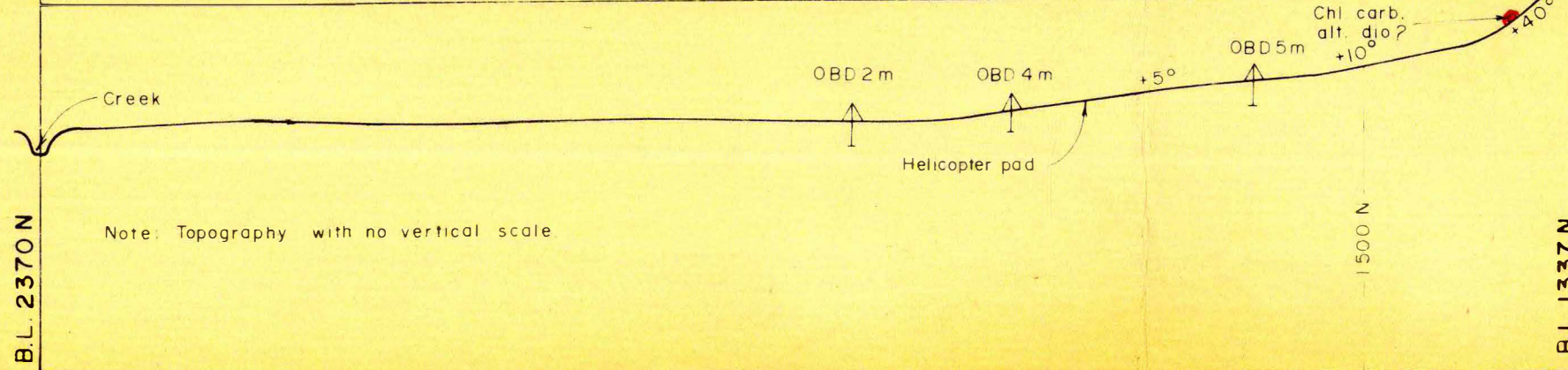
MAG  
( Gammas )



J.E.M



TOPOG.



B.L. 2370 N

1500 N

B.L. 1337 N

KERR ADDISON MINES LTD  
 VAM CLAIMS  
 COMPOSITE X-SECTION. L1440E  
 ( LOOKING EAST )  
 HORIZONTAL SCALE - 1 : 5000 m Drawn by J.W. Murton

008549