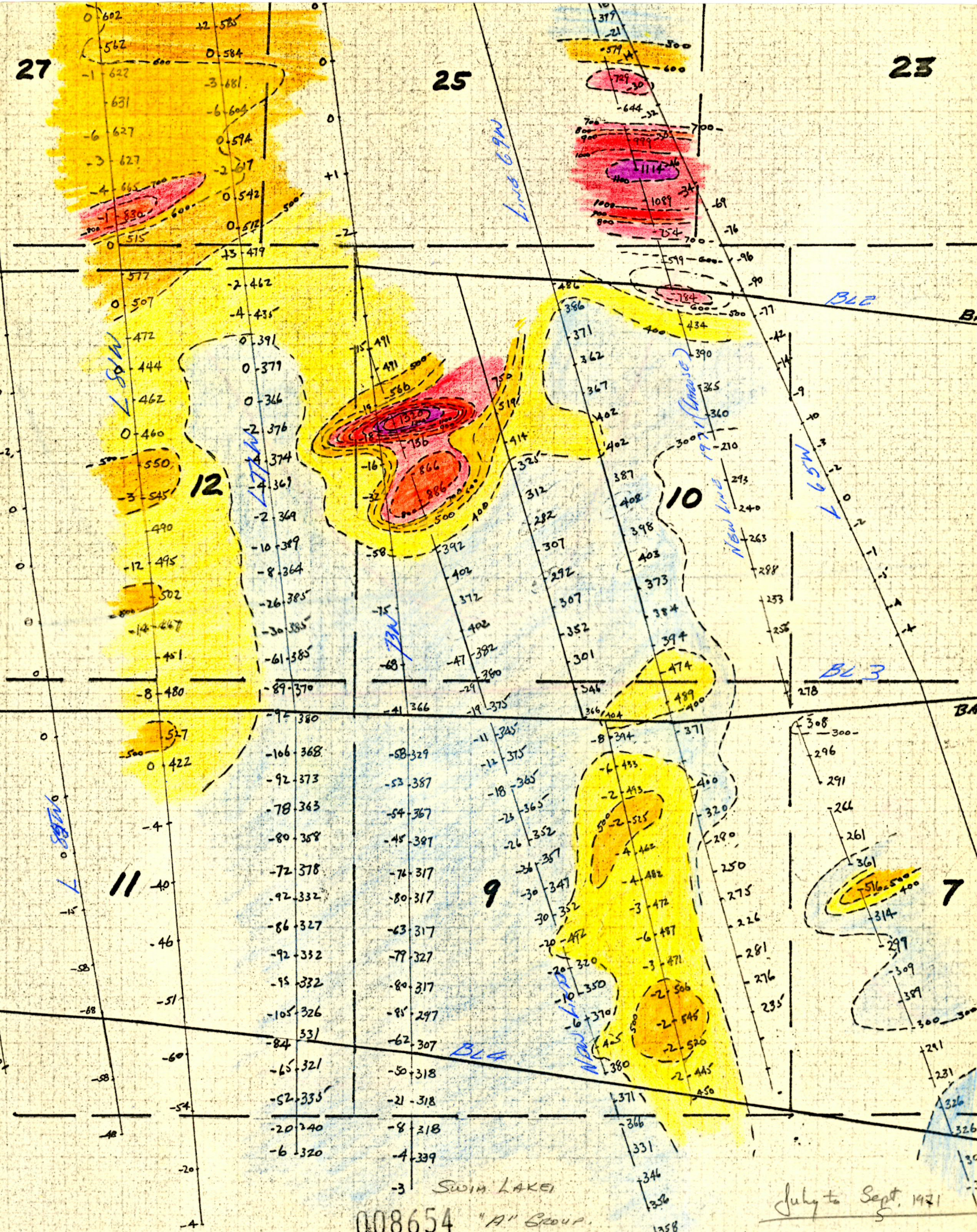


27

25

23



12

10

9

11

7

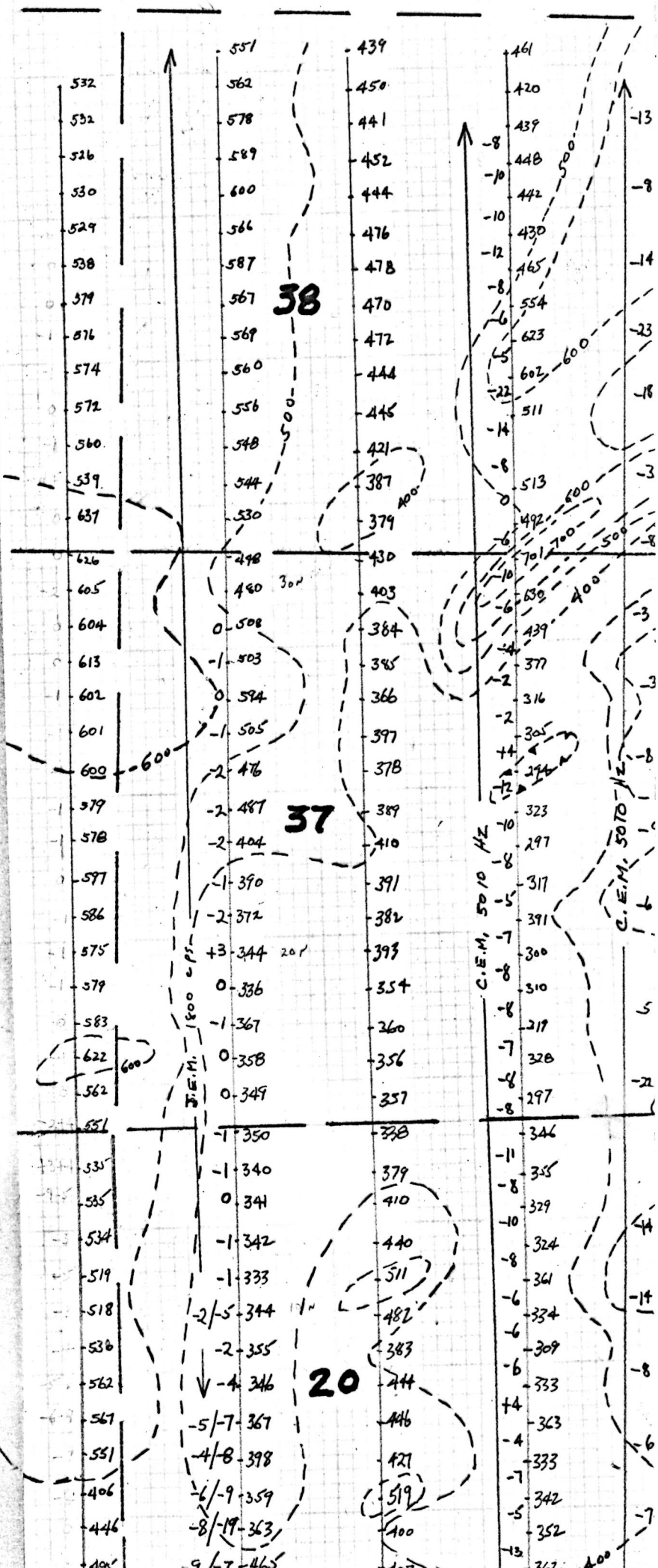
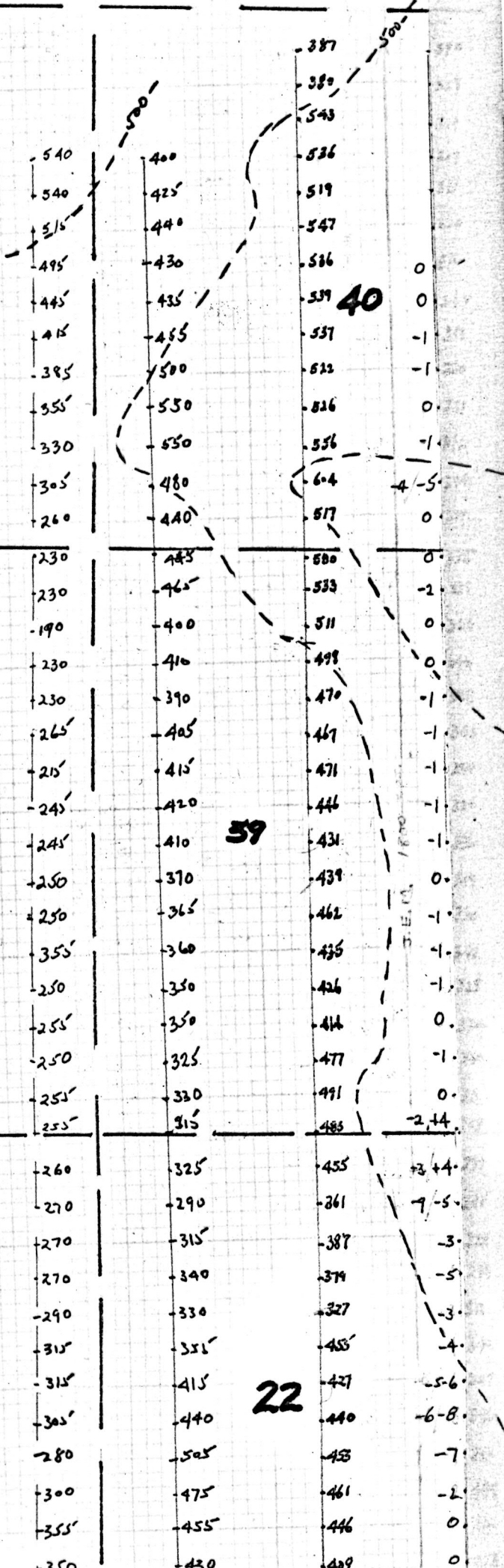
SWIM LAKE

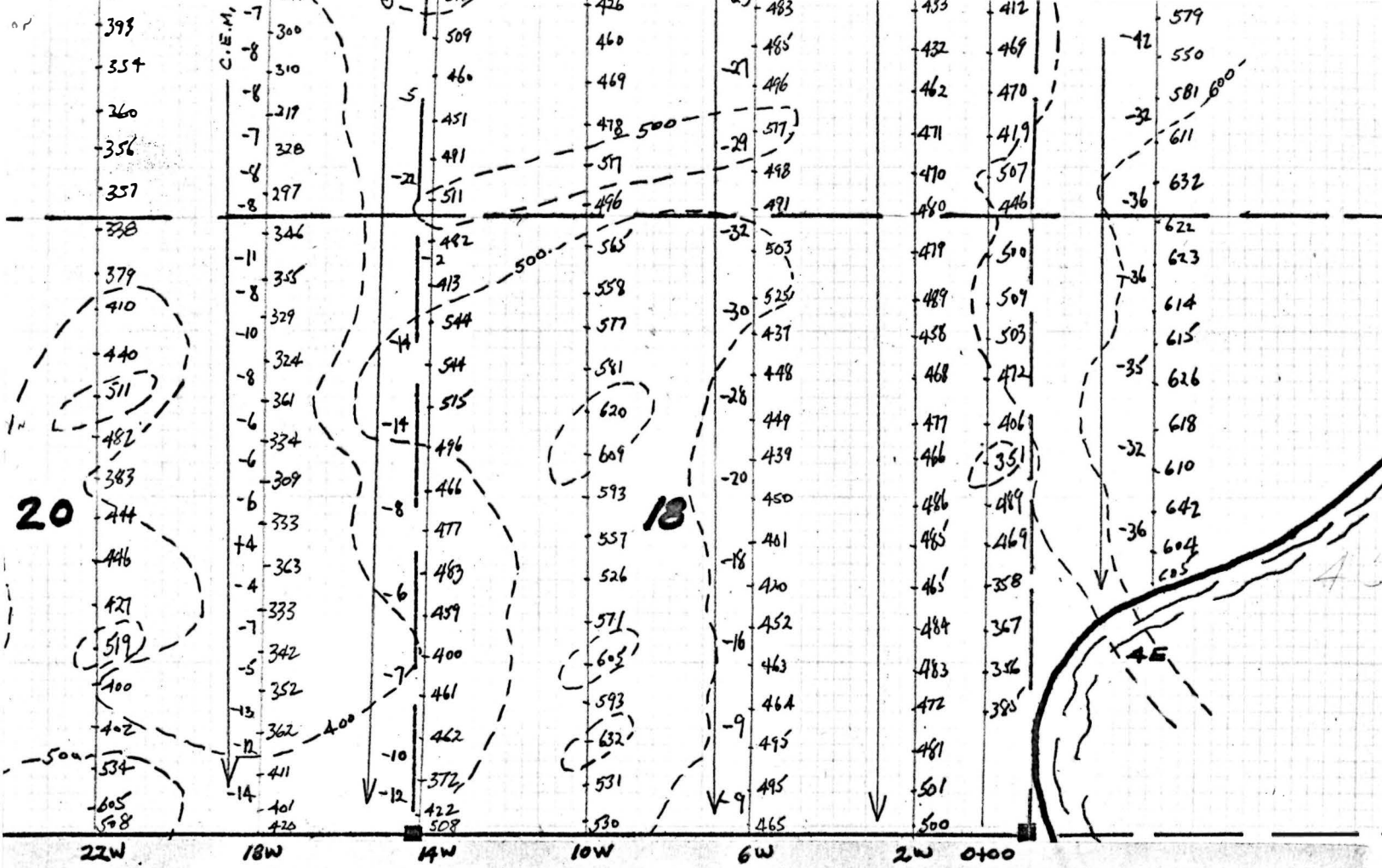
008654 "A" GROUP.

MAC. J. C. E. M.

July to Sept, 1971

S. Surway.





19

17

71	SWIM	72
92869	92270	SWIM
69	70	92268
92267	SWIM	68
67	92266	SWIM
92265	66	92264

133°00'

SWIM LAKES GROUP
YUKON TERRITORY

SCALE: 1" = 1/2 MILE,
LOCATION. MAN

AREA SURVEYED.