

11,000 N

63,000 E

LINE 10W

BASE LINE #12

5.6

5.7

5.8

5.9

.20

.40

.30

.20

.30




.20

.20

008667

⊙ -90°
500'

LEGEND

-  — Residual gravity
-  — Bouguer
-  — Proposed D.H.

KERR ADDISON MINES LTD

SWIM LAKES "A" GROUP

ZONE # 4

PROPOSED DRILL HOLE

Scale = 1" = 200'

J. Chow April 15, 1966