

INTER-OFFICE CORRESPONDENCE

FROM..... Rod Macrae.....


DATE Sept 16th, 1960

TO..... E.O. Chisholm.....

SUBJECT Jake Claims

MESSAGE

(TO BE COMPLETED IN TRIPLICATE)



Dear Ted:

Attached are maps of a Magnetometer Svy and a JEM svy I completed last weekend on the Jake claim group on Teddy Ck a tributary of Tay River.

Claims are owned by P.A. and they are in good standing until Sept - 1961

The Mag survey checks the mag survey done by Panekis in 1957. The E.M. survey does not show any radical dips except on Line 4 East at station 5 North.

The only odd feature of the E.M. survey was that the instruments reversed themselves on four of the lines run; i.e. the chief instrument changed from positive to negative readings and, simultaneously the helper instrument switched from negative to positive readings. The net difference (sum) of the readings at this area in each case was less than 4 degrees.

I prospected the exposure of fine grained pyrrhotite in a hard quartzite. There was a two ft wide band of the material exposed in two trenches, 10 ft apart. Assay for zinc gave 1.7% - cadmium assay not yet received. In 1957, assays of grabs from the same area gave about the same value in zinc. The lead assay was nil.

It appears when these claims come due for assessment work next year, they can be allowed to lapse.

Best Reg:

(TO BE COMPLETED IN TRIPLICATE)

Roderick Macrae.

Encl: sketches

A	N
<input checked="" type="checkbox"/>	<input type="checkbox"/>
W.S.R.	
P.M.K.	
G.H.M.	
<input checked="" type="checkbox"/>	<input type="checkbox"/>
E.O.C.	
<input checked="" type="checkbox"/>	<input type="checkbox"/>
H.A.P.	
R.D.S.	
B.C.B.	
D.W.P.	
G.P.R.	
E.L.D.	
H.R.	
<input checked="" type="checkbox"/>	<input type="checkbox"/>
E.C.J.	

INSTRUCTIONS FOR USE OF THIS FORM


Form to be completed in triplicate by originator. Two copies file until reply received. Addressee to complete No. 1 and No. 2 - to be forwarded to addressee. Copy No. 3 to be retained in originator's file in duplicate on reverse side of sheets 1 and 2 and return No. 1 to originator. In following this procedure both parties have the complete message and reply on one sheet of paper.

735 737 737 734 737 744 742 746 737 738 735 734 737

77 78 81 81 797 81 783 760 762

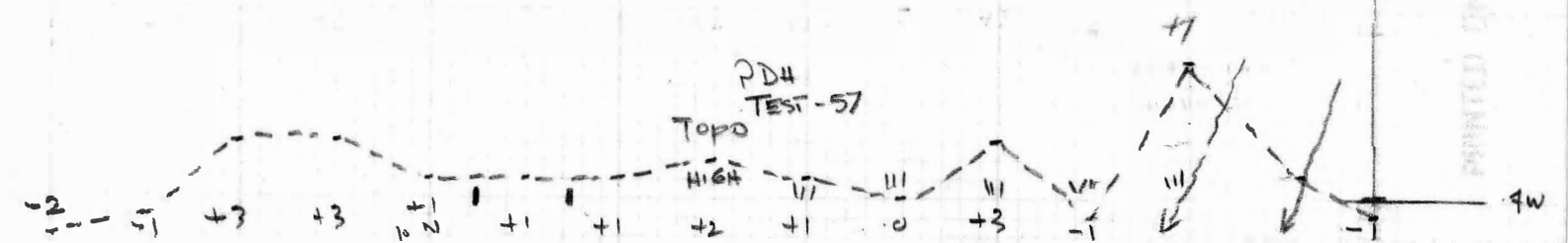
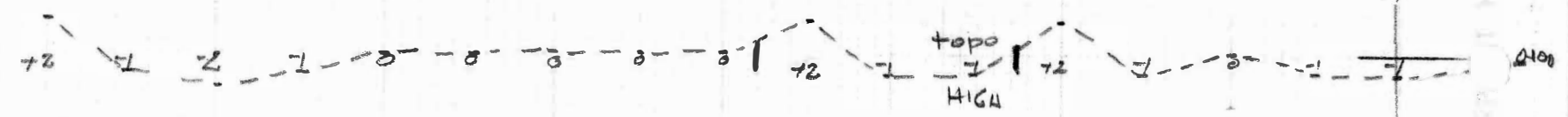
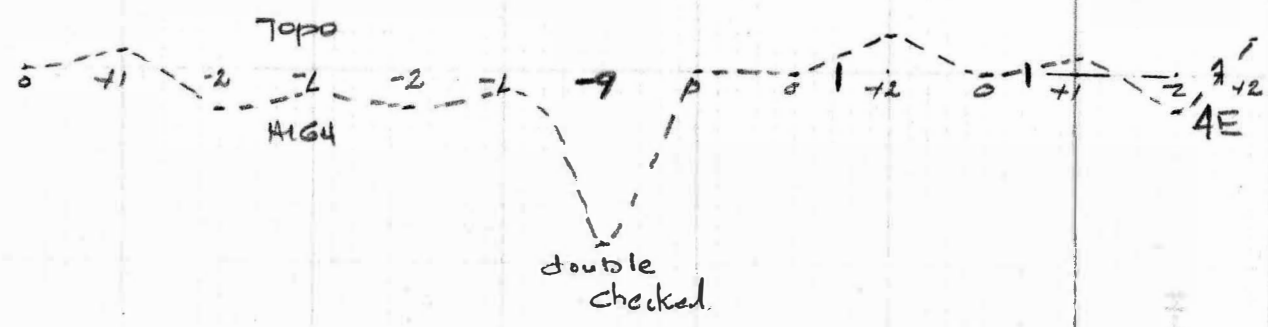

MAG SURVEY JAKE CL GP

SHARPES A-3
SCALE 1 INCH = 200 FT
SEPT / 60



J E M
 SURVEY
 LAKE CH GP
 TAY RIVER YI

HOR SCALE 1 INCH = 200 FT
 VERT " 1" = 10'
 CH. INST Macrae
 HELP " KULAN
 SEPT / 00



PRINTED ON CLEAR 11000-N