


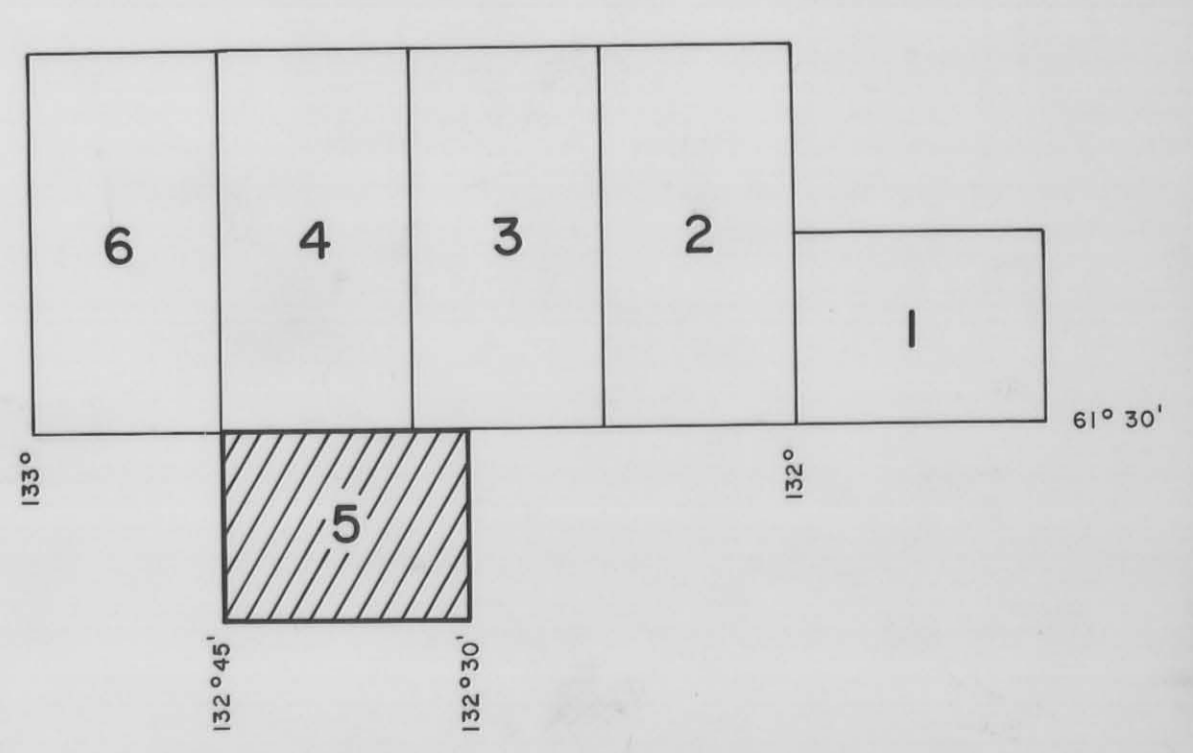
HF 2-21B



61° 30'

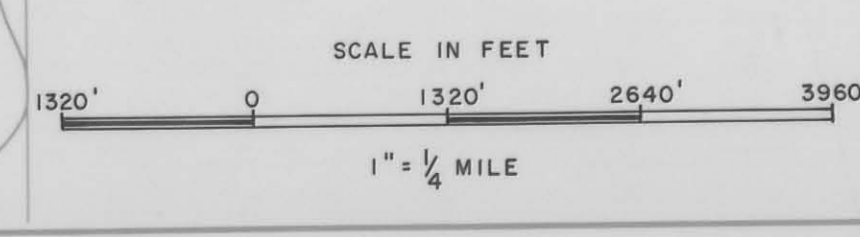


NOTE: SEE SHEET 1 FOR LEGEND



MAP 2-5  
 CYPRUS ANVIL MINING CORPORATION  
 PELLY PROJECT

**GEOLOGICAL MAP**



DATE: OCT. 1976  
 REVISION: JAN. 1981 C. L. C.  
 U09000

102 6 - 5  
 UNB  
 Geomorphology  
 Project  
 65m/1  
 Map 5-2  
 1" = 1/4 MILE