
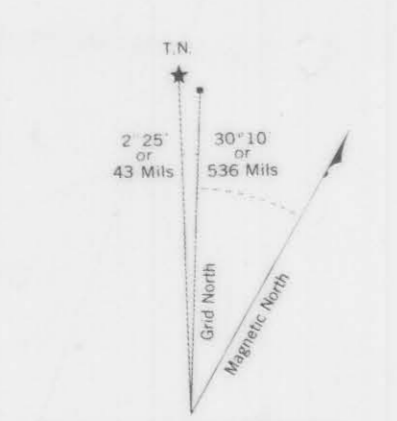



PROVISIONAL MAP 105 F/9 1:50,000 CANADA EDITION 1 105 F/9 CARTE PROVISOIRE 105 F/9

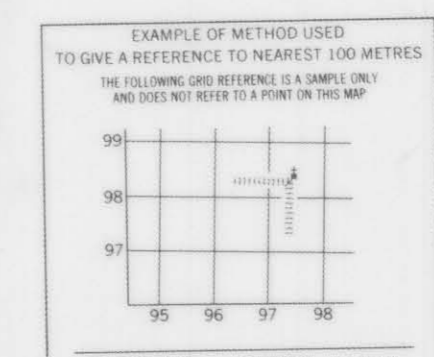
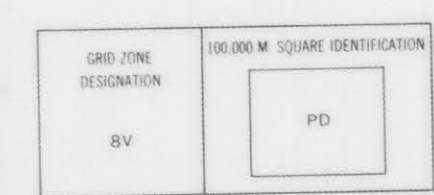


Refer to 105 F/9
EDITION 1
SERIES A 702



Use diagrams to obtain approximate values
APPROXIMATE BEARING (CALCULATED 1975)
True bearing of line
Annual change (downward) 4"

ONE THOUSAND METRE
UNIVERSAL TRANSVERSE MERCATOR GRID
ZONE 8

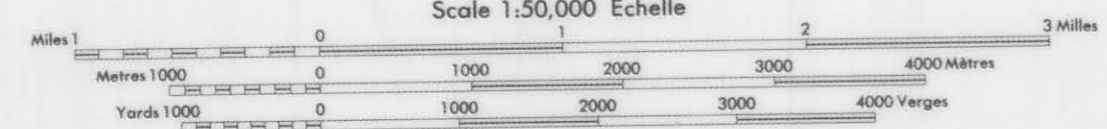
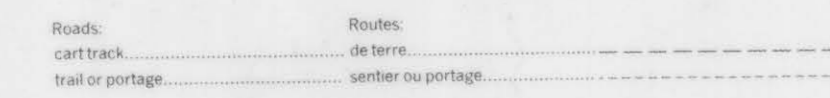


EXAMPLE OF METHOD USED TO GIVE A REFERENCE TO A POINT 100 METRES ABOVE AND 100 METRES TO THE LEFT OF A GRID SQUARE

REFERENCE POINT	CHURCHILL (see above)
EASTING	Grid number on grid line immediately to the right
NORTHING	Grid number on grid line immediately below
EXAMPLE	Point number on grid line immediately below grid line 98
	Point number on grid line immediately to the right of grid line 56

EXAMPLE MILITARY GRID REFERENCE SYSTEM
Point number on grid reference 100,000 metres (about 60 miles)

Compiled by the SURVEY AND MAPPING BRANCH, DEPARTMENT OF ENERGY, MINES AND TECHNICAL SURVEYS, DEPARTMENT OF NATIONAL DEVELOPMENT AND RECONSTRUCTION, DEPARTMENT OF NATIONAL DEVELOPMENT AND RECONSTRUCTION, DEPARTMENT OF NATIONAL DEVELOPMENT AND RECONSTRUCTION.




This Provisional Map is equivalent to a standard map as described on page 1.

Cette carte provisoire équivaut aux cartes régulières de même échelle.

Mappe par la DIRECTION DES LEVÉS DE LA CARTOGRAPHIE, MINISTÈRE DES TRAVAUX, DES TRANSPORTS ET DES COMMUNICATIONS, DÉPARTEMENT DE LA CARTOGRAPHIE, MINISTÈRE DE LA DÉFENSE NATIONALE, MINISTÈRE DE LA DÉFENSE NATIONALE, MINISTÈRE DE LA DÉFENSE NATIONALE.

105 F/9
EDITION 1



CYPRUS ANVIL MINING CORPORATION
PELLEY PROJECT
YUKON TERRITORY
GEOLOGY
009001
NIS 105 F/9
SURVEY BY: L.C.P.
DRAWN BY: C.L.C.
DATE: MARCH 31, 1981
FIG. 4-2