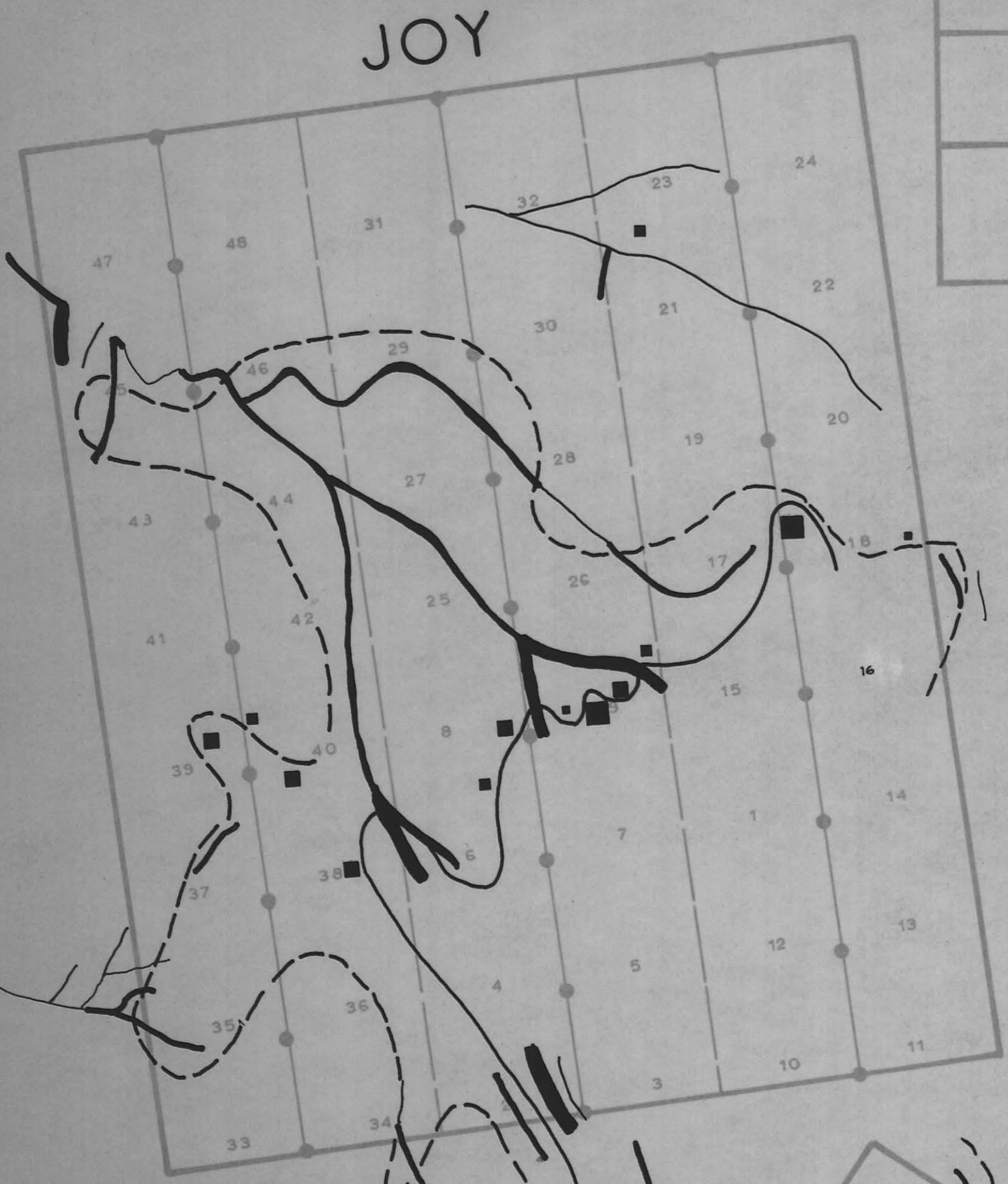

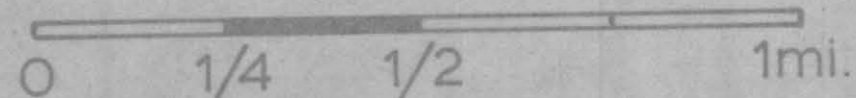


DYNASTY EXPLORATIONS LTD.
SELWYN PROJECT - 1973

JOY - AJAX

N.T.S.: 105J-9

Scale: 1 in = 1/4 mi.



AJAX

LEGEND

—●— claim line, post, name

SOIL	SILT	CONTOURS	ANOMALY DESCRIPTION
■	■	—	high anomaly
■	■	- - -	intermediate anomaly
■	■	—	low anomaly
■	■	· · ·	high threshold

GEOCHEMISTRY
CONTOURS ; VALUE

MAP: 3a. 009022