



HF 2-341

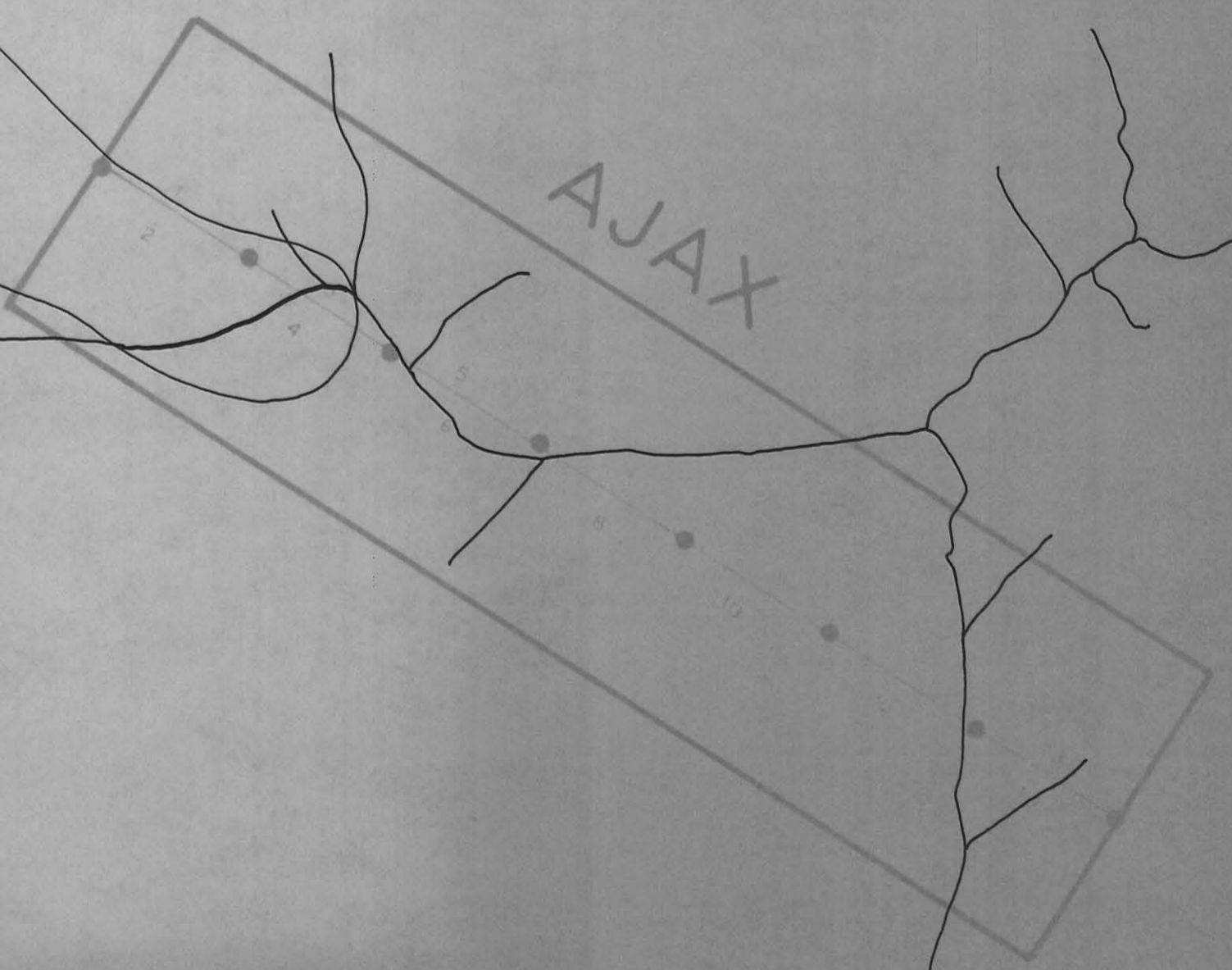
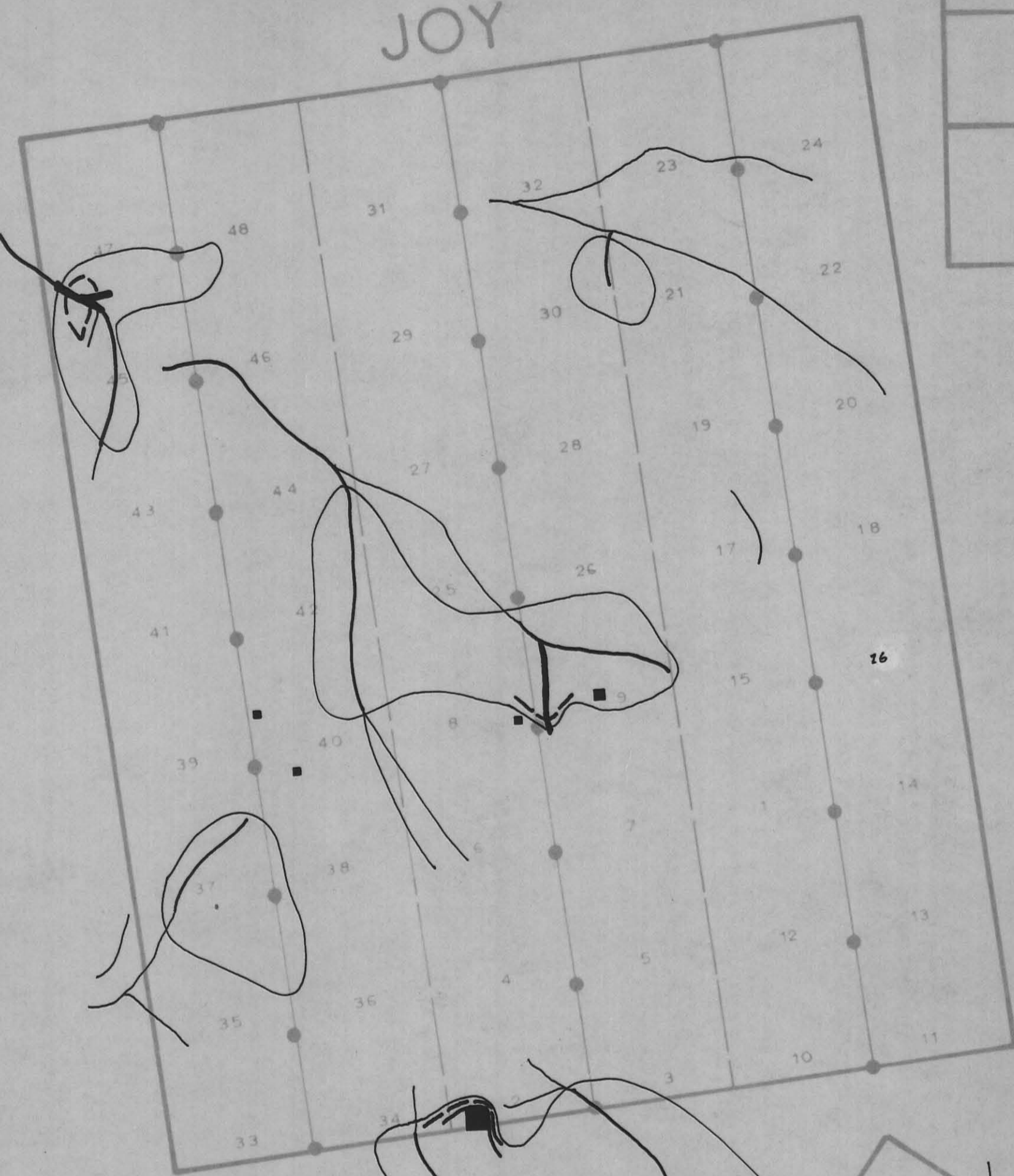
DYNASTY EXPLORATIONS LTD.
SELWYN PROJECT - 1973

JOY - AJAX
N.T.S.: 105J-9

Scale: 1 in = 1/4 mi.



N.



LEGEND

—●— claim line, post, name

SOIL	SILT	CONTOURS	ANOMALY DESCRIPTION
■	—	—	high anomaly
■	—	- - -	intermediate anomaly
■	—	—	low anomaly
■	—	high threshold

GEOCHEMISTRY
CONTOURS, ppm Zn

MAP 4 c.

009026