

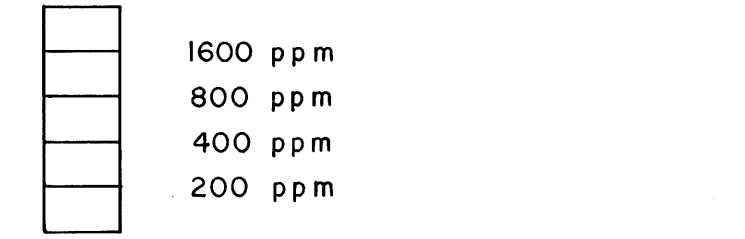


Scale 1:5000
0 100 200 300 Metres

Cu, Pb, Zn Results in p.p.m.



CYPRUS ANVIL MINING CORPORATION
Kneil Claims
 WATSON LAKE MINING DIVISION, Y.T.
Zinc in Soils
 N.T.S. 105-H-4
 SURVEY BY:
 DRAWN BY: C.L. CORRY
 SCALE: 1:5000
 DATE: DEC. 1981
 MAP No. 3

009031