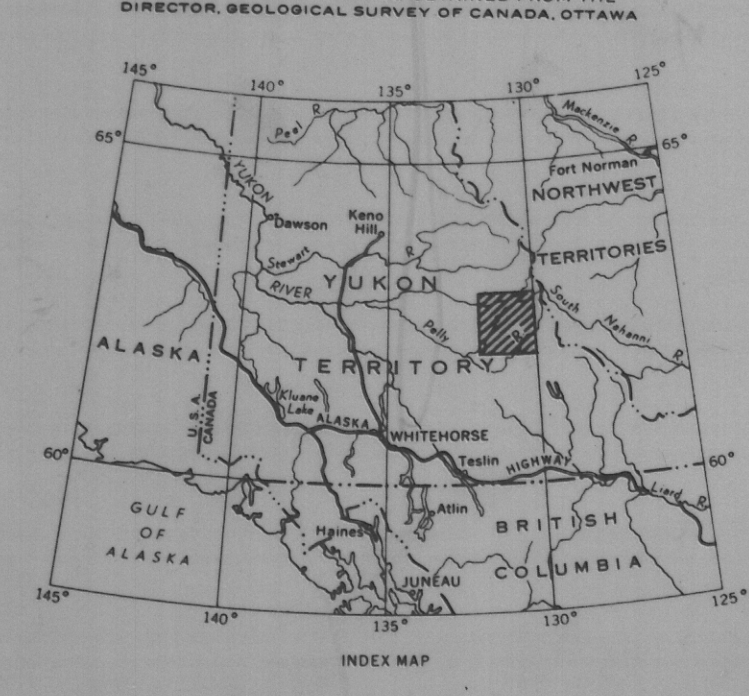



DYNASTY EXPLORATIONS LTD.
SELWYN PROJECT - 1973
COMPILATION MAP LEGEND
for
N.T.S. MAPS: 105 I, 105 J, 105 O, 105 P



- BASE CAMP ▲
- FLY CAMP ▲
- MINERAL SHOWING ■
- GOSSAN ZONE ⊙
- RUST ZONE ⊕
- INTEGRATED VALUES
 - HIGH ANOMALY (value = 18) ○
 - INTERMEDIATE ANOMALY (12 ≤ value ≤ 16) ◌
- METAL CHARACTERS
 - COPPER C
 - LEAD P
 - ZINC Z
- AEROMAGNETIC ANOMALIES
 - LOW 10
 - HIGH 11



MAP 12-1961
GEOLOGY
SHELDON LAKE
YUKON TERRITORY

009056

Scale: One Inch to Four Miles = 1/253,440 Miles



- LEGEND
- Road (abandoned)
 - Horizontal control point ▲
 - Intermittent stream
 - Marsh
 - Contours (interval 500 feet)
 - Height in feet above mean sea-level

Base-map prepared by the Army Survey Establishment,
R.C.E., Department of National Defence 1949-1951
Approximate magnetic declination, 34° 44' East