HF2-299

GRASS LAKES - FRANCES LAKE
SHEET 105 H 1:250,000
-60 HP TOT Cu, Pb, Zn, Ag, Cd

NATIONAL TOPOGRAPHIC SERIES

CANADA

~~THIRD~~ EDITION 4

SHEET 105 H

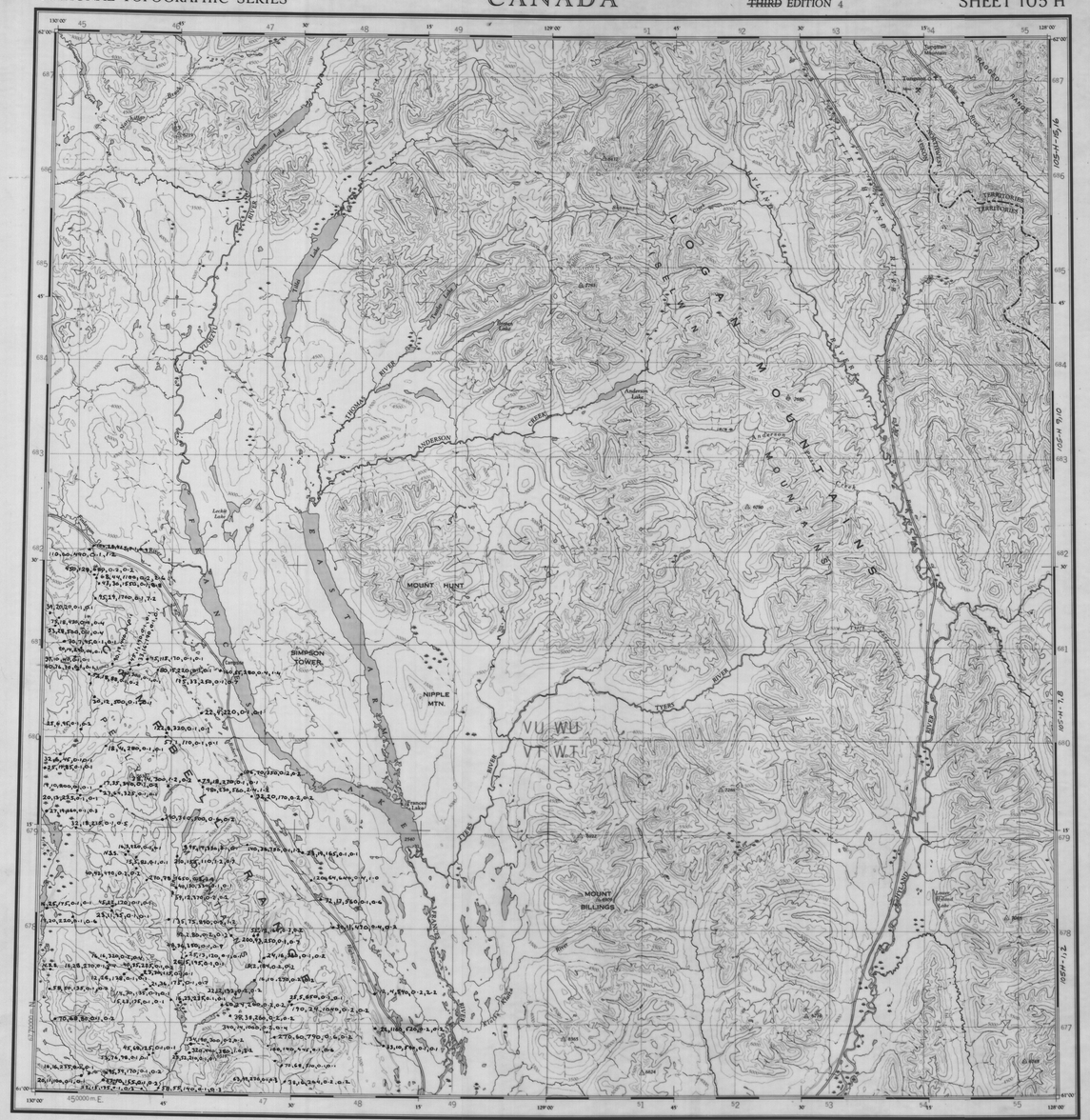

GRASS LAKES
Cu, Pb, Zn, Ag, Cd
(ppm)
-60 HD

GRID ZONE DESIGNATION 9V	TO GIVE A CLAIMED REFERENCE ON THIS SHEET TO NEAREST 1000 METRES
100,000 m. SQUARE IDENTIFICATION	SAMPLE POINT: TRIANGULATION STA.
680 VU WU VT WT 50	1. Read letters identifying 100,000 metre square in which the point lies. 2. Locate from VERTICAL grid line to EAST of point and read UNITS figure (adding the zero) and TENS figure on bottom margin; or on the top margin. 3. Continue tenths from grid line to point. 4. Locate from HORIZONTAL grid line NORTH of point and read UNITS figure (adding the zero) and TENS figure on right margin, or on the left margin. 5. Continue tenths from grid line to point.
NOTE: the SMALLER figures of grid and number. these are for finding the 100 square. the ONE for LARGER figures of the grid number.	SAMPLE REFERENCE: WT0583
45 0000	If exceeding desired 10 m are detected prefix 2nd Zone Designator as: 9VWT0583

TEN THOUSAND METRE
UNIVERSAL TRANSVERSE MERCATOR GRID
ZONE 9

THE DECLINATION OF THE COMPASS NEEDLE, 1951.



The declination of the compass needle at any place along a red line is the declination given on that red line. At other places the declination is between those given on the neighbouring red lines; thus at the place marked A, the declination is between 25 ½° E. and 26 ½° E. The monthly declination of the compass needle are decreasing 3 minutes annually.

Surveyed, compiled, drawn and printed by the ARMY SURVEY ESTABLISHMENT R.C.E., 1949-51
Aerial photography by R.C.A.F., 1949.
Edition 3 printed 1964
Transverse Mercator Projection.

REFERENCE

Road. Hard Surface. All Weather	More than 2 Lanes	Partially Completed
" Hard Surface. All Weather	2 Lanes. Route No.	Less than 2 Lanes
" Loose Surface. All Weather	More than 2 Lanes	2 Lanes
" Loose Surface. Less than 2 Lanes	All Weather	Dry Weather
Railway. Multiple Track		
" Single Track		
Boundary. International		
" Province or State		
" County or District		
" Reservations, Indian, Military, Park, etc.		

Scale 1 : 250,000
1 Inch to 4 Miles Approximately

Miles 1 0 1 2 3 4 5 10 15 20 Miles
Kilometres 1 0 1 2 3 4 5 10 15 20 25 Kilometres

Interim Corrections 1974

Contour interval 500 Feet.
All Elevations in Feet above Mean Sea Level.
North American Datum 1927

ROADS—ROUTES:
hard surface - pavée
loose surface - de gravier
cart track - de terre
trail - sentier
Deletions - Suppressions x x x x x

Inches 0 1 2
centimetres 0 1 2 3 4 5

YUKON GEOLOGICAL SURVEY

This reference scale bar has been added to the original map(s) at the scale at the same rate as the original map(s) is (or is intended to be) reduced for the original size.

REFERENCE

Triangulation Station	Spot Elevation, in feet 252
Cairn, Elevation 1,234	Wooded Areas
" Depression 1,234	Swamp or Marsh
" Approximate 1,234	
	W.L. 241
Stream, Intermittent	Rapids
" Perennial	Mud
Falls	Navigation Light
Rapids	Sand
Aerodrome, on Land	Elevation in Feet 250
" on Water	
Main Electric Power Line	

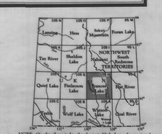

NOTE: On the above index the sheets published are shown tinted green.

009079

Note: Copies of this map required for official purposes may be obtained from the Army Survey Est. ARQ, Ottawa.
The general public may obtain copies from the Map Distribution Office, Dept. of Mines and Technical Surveys, Ottawa.

FRANCES LAKE
YUKON TERR.—NORTHWEST TERR.

SHEET 105H
EDITION 4