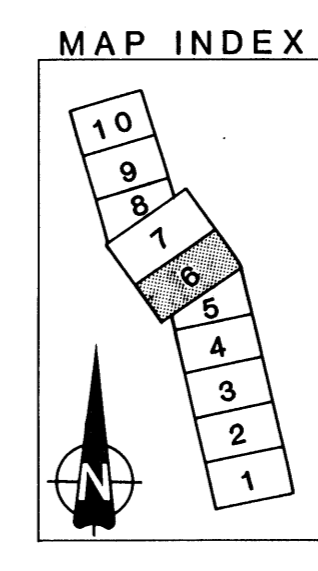
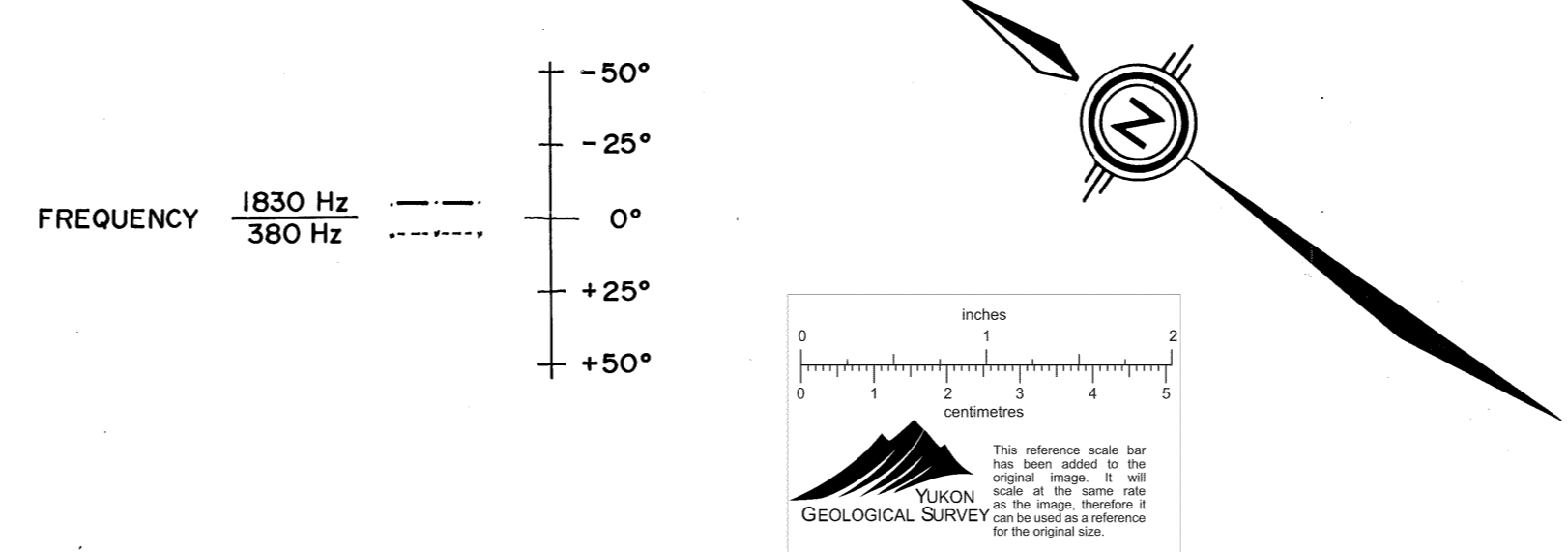
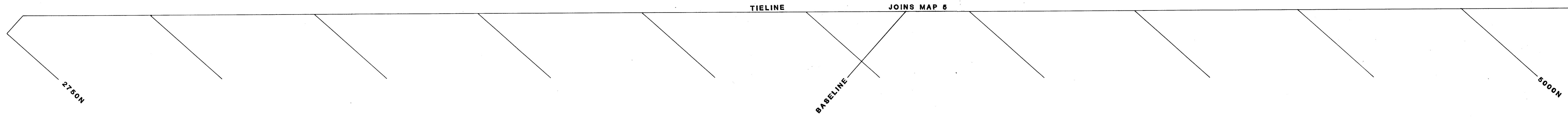
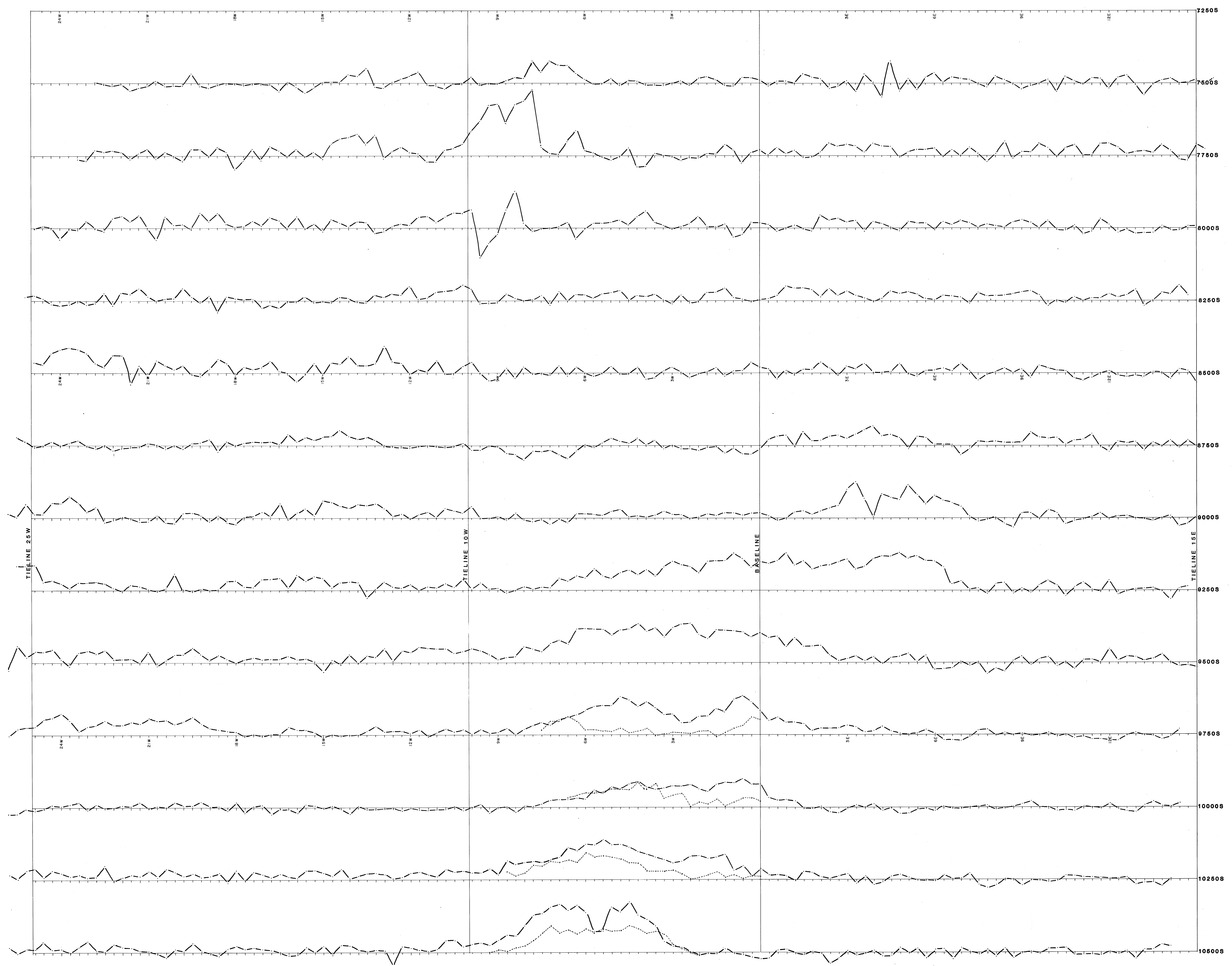


KLUNK CLAIMS
 N.T.S. 105-A-14, 15
 105-H-2, 3
 CW SURVEY
 1:5000 1830 Hz

HF 2-124

KLUNK CLAIMS
 N.T.S. 105-A-14, 15
 105-H-2, 3
 EM SURVEY
 1:5000 1830 Hz



CYPRUS ANVIL MINING CORPORATION	
KLUNK CLAIMS - YUKON TERRITORY	
WATSON LAKE MINING DISTRICT	
CRONE HORIZONTAL SHOOTBACK	
ELECTROMAGNETIC SURVEY	
PROFILES OF DIP ANGLE	
COIL SEPARATION - 120 METRES	
Scale 1:5000	
0 50 100 200 300 400 500 600 metres	
N.T.S. 105-A-14, 15 105-H-2, 3	DATE: OCT, 1980
SURVEY BY:	DRAWN BY:

009111