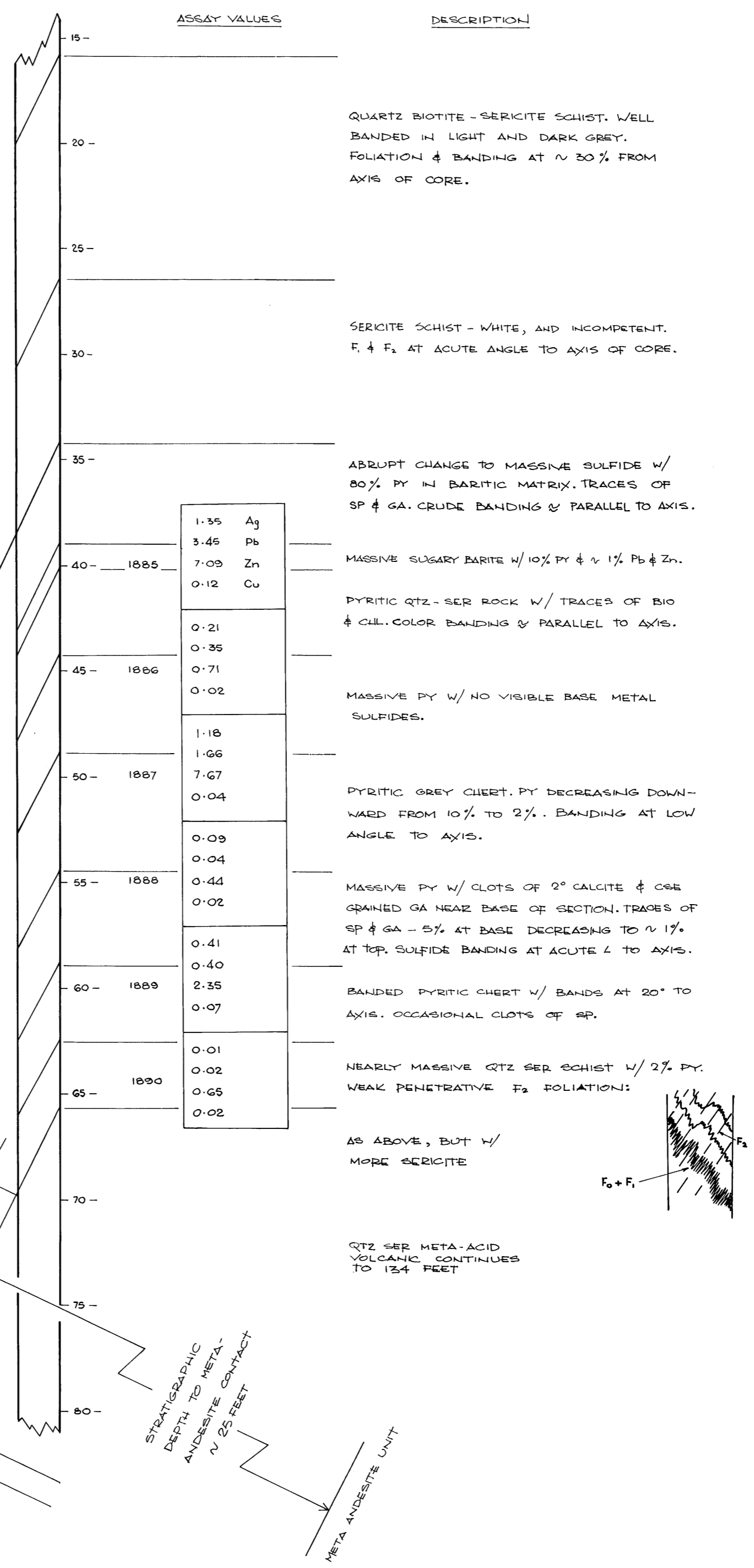
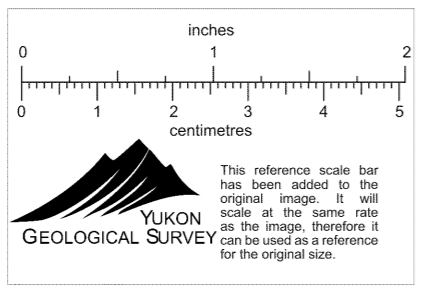
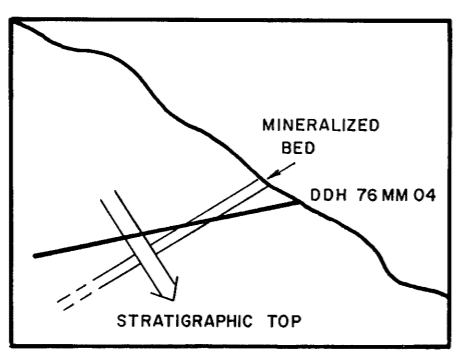


009147

FIGURE 9

MM/JJ PROPERTY
 DDH 76 MM 04
 DETAILED LOG OF 37 FT. TO
 62 FT. INTERVAL
 SCALE: 1 INCH = 5 FEET
 NOTE: STRATIGRAPHIC TOP IS AT
 TOP OF PAGE.
 SECTION IS STRUCTURALLY OVER-
 TURNED - SEE FIGURE 9a.



STRATIGRAPHIC TOP
 AVERAGE BEDDING ATTITUDE
 APPROXIMATE STRATIGRAPHIC THICKNESS 13 FEET

STRATIGRAPHIC DEPTH TO META-ANDESITE CONTACT ~ 25 FEET
 META-ANDESITE UNIT

