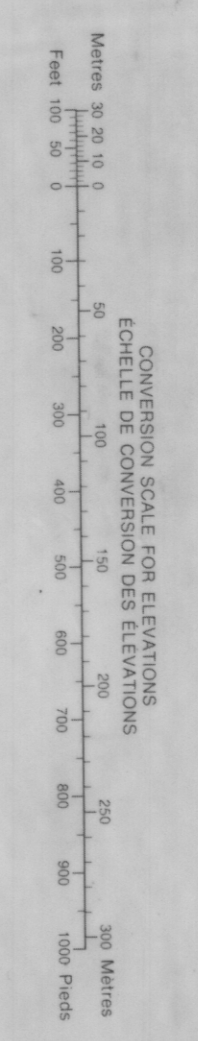



NATIONAL TOPOGRAPHIC SERIES DEPARTMENT OF MINES AND TECHNICAL SURVEYS EDITION 3 CANADA SHEET 105 B



Military users, refer to this map as: SERIES A 502 SÉRIE MAP 105 B CARTE EDITION 3 MICE ÉDITION pour usage militaire

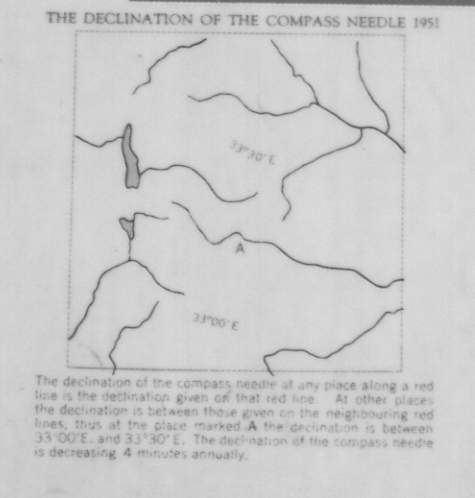


GRASS LAKES  
-60 HP  
Cu, Pb, Zn, Ag, Cd  
(ppm)



TEN THOUSAND METRE UNIVERSAL TRANSVERSE MERCATOR GRID ZONE 9

Table with 2 columns: 'SECTION IDENTIFICATION' and 'TRIANGULATION STA.'. It lists various station identifiers and their corresponding grid coordinates.



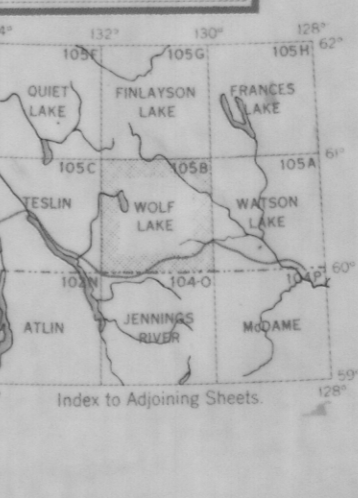
REFERENCE table listing symbols for various features: Road, Water, Boundary, etc.

Scale 1:250,000  
1 Inch to 4 Miles Approximately

WOLF LAKE YUKON TERRITORY

Scale 1:250,000  
1 Inch to 4 Miles Approximately

REFERENCE table listing symbols for various features: Fire Lookout Tower, School, Church, etc.



009175

WOLF LAKE Y.T. SHEET 105 B EDITION 3