
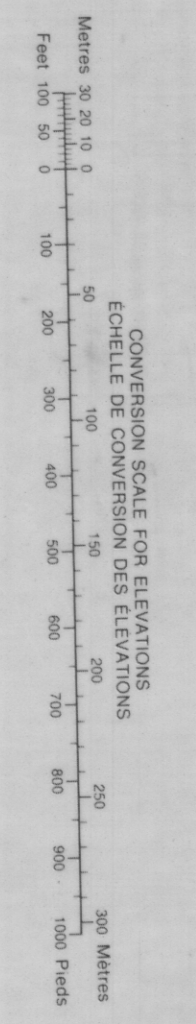


NATIONAL TOPOGRAPHIC SERIES DEPARTMENT OF MINES AND TECHNICAL SURVEYS EDITION 3 CANADA SHEET 105 B

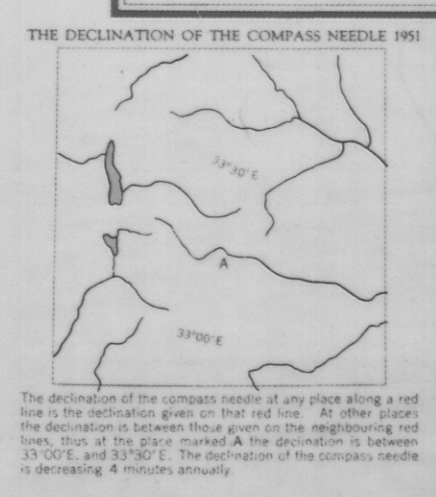


Military users, refer to this map as: Références de cette carte pour usage militaire.



TEN THOUSAND METRE UNIVERSAL TRANSVERSE MERCATOR GRID ZONE 9

Table with 2 columns: 'MAY BE OBTAINED FROM' and 'TRIANGULATION STA.'. It lists various survey points and their coordinates.



Source for the Topographical Series in 1947. Compiled by the Geological Survey of Canada... Corrections previous to 1979.

WOLF LAKE YUKON TERRITORY

Scale 1:250,000 1 inch to 4 Miles Approximately

Contours shown at 50-foot intervals... Corrections previous to 1979.

REFERENCE table listing symbols for various features: Building, Church, Cemetery, etc.

GRASS LAKES CONVENTIONAL SILTS Mo Cu As W Fe

009176

WOLF LAKE Y.T. SHEET 105 B EDITION 3