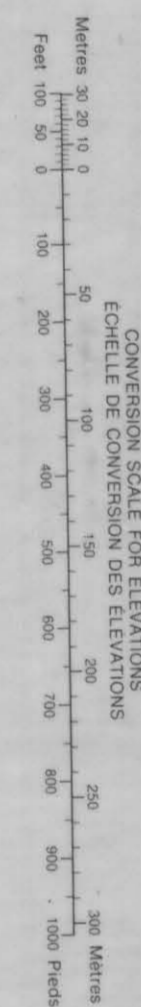



NATIONAL TOPOGRAPHIC SERIES DEPARTMENT OF MINES AND TECHNICAL SURVEYS EDITION 3 CANADA SHEET 105 B



Military users, refer to this map as: Références de cette carte pour usage militaire. SERIES A 502 SERIE MAP 105 B CARTE EDITION 3 MCE EDITION

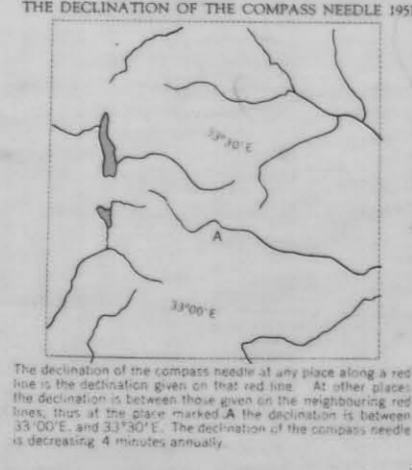


GRASS LAKES
HEAVY METALS (REGULAR - 35 + 60 IP)
Cu, Mo, As, Fe



TEN THOUSAND METRE
UNIVERSAL TRANSVERSE MERCATOR GRID
ZONE 9

Table with 2 columns: 'UTM COORDINATES' and 'UTM COORDINATES'. It lists UTM zone 9, grid system 10, and map sheet 105B.



Scale 1:250,000
1 inch to 4 Miles Approximately
Includes a legend for symbols such as roads, trails, and boundaries.

WOLF LAKE
YUKON TERRITORY
Scale 1:250,000
1 inch to 4 Miles Approximately
Includes a legend for symbols such as buildings, rivers, and lakes.

Includes a legend for symbols such as buildings, rivers, and lakes, and a reference table for symbols.

009132

WOLF LAKE Y.T.
SHEET 105B
EDITION 3